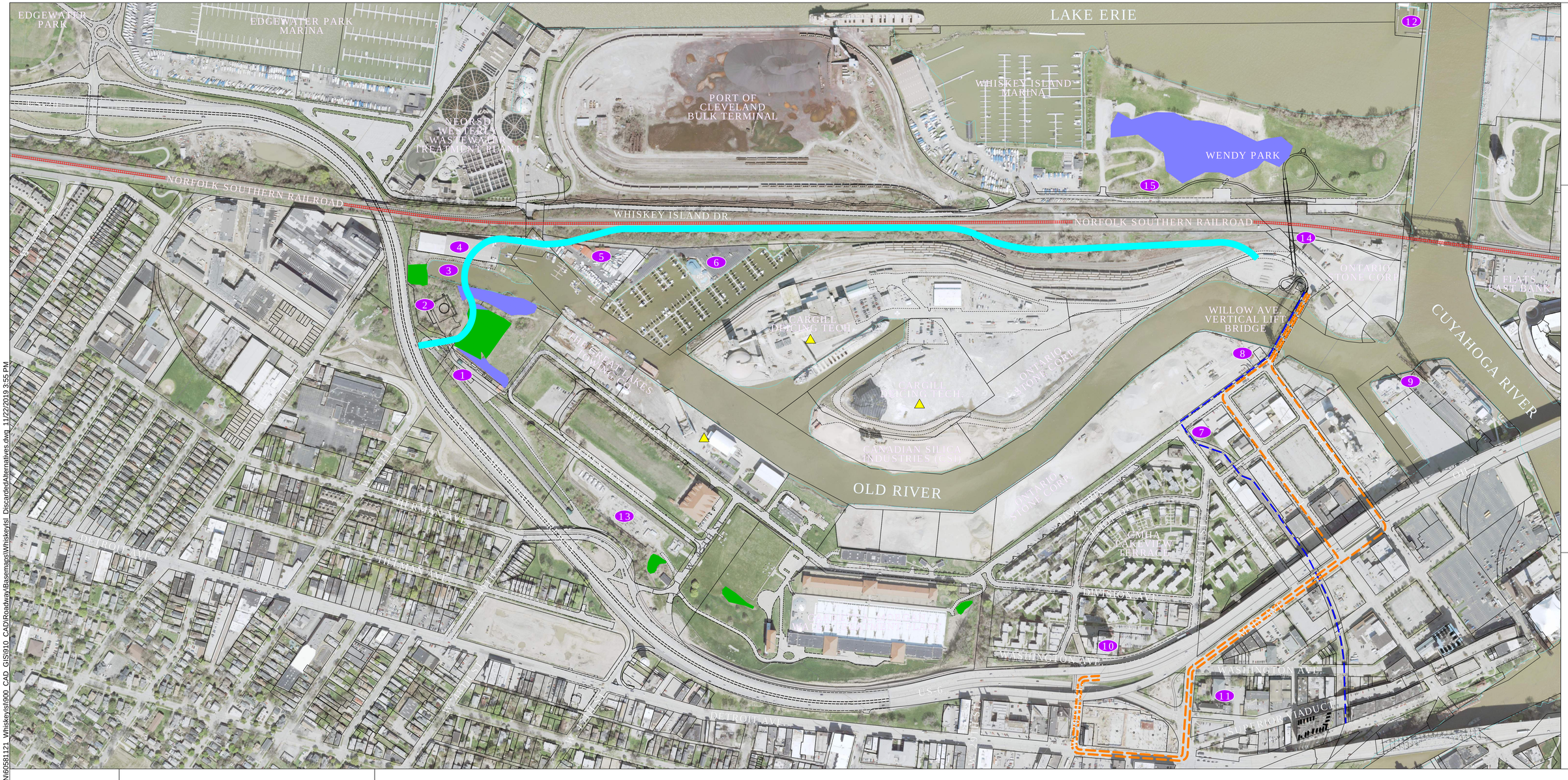

ALTERNATIVE ACCESS TO SOUTH WHISKEY ISLAND FEASIBILITY STUDY

ALTERNATIVE 11

AECOM

50 300 600

0 200 400 800

SCALE IN FEET

SITE OVERVIEW LEGEND

- DELINEATED WETLANDS
- BAT HABITAT AREA
- SITES CONTAINING REGULATED MATERIALS
- PROPOSED ALIGNMENT
- EXISTING TRUCK ROUTE
- EXISTING PEDESTRIAN / BIKE ROUTE

1. CLEVELAND AREA SOAP BOX DERBY
2. NEORSD WESTERLY TUNNEL DEWATERING PUMP STATION
3. FORMER GRAVING DOCK, TO BE FILLED BY EPA
4. MARINA STORAGE FACILITY
5. IVANCIC MARINE / CHANNEL PARK MARINA
6. OLDE RIVER YACHT CLUB AND DOCKOMINIUMS
7. CENTENNIAL TRAIL LAKE LINK
8. NEORSD WESTERLY LOW-LEVEL RELIEF SEWER
9. SCHERZER ROLLING LIFT BRIDGE (OUT OF SERVICE)
10. CMHA LAKEVIEW TOWER
11. ST. MALACHI PARISH
12. HISTORICAL CLEVELAND COAST GUARD STATION
13. CLEVELAND PUBLIC POWER SUBSTATION
14. WENDY PARK BRIDGE (PLANNED BY OTHERS)
15. WHISKEY ISLAND CONNECTOR (PLANNED BY OTHERS)

G:\Cleveland\DCS\Projects\TRN\60581121_Whiskeyisl\900_CAD_GIS\910_CAD\Roadway\Basemaps\Whiskeyisl_DiscardedAlternatives.dwg 11/22/2019 3:55 PM

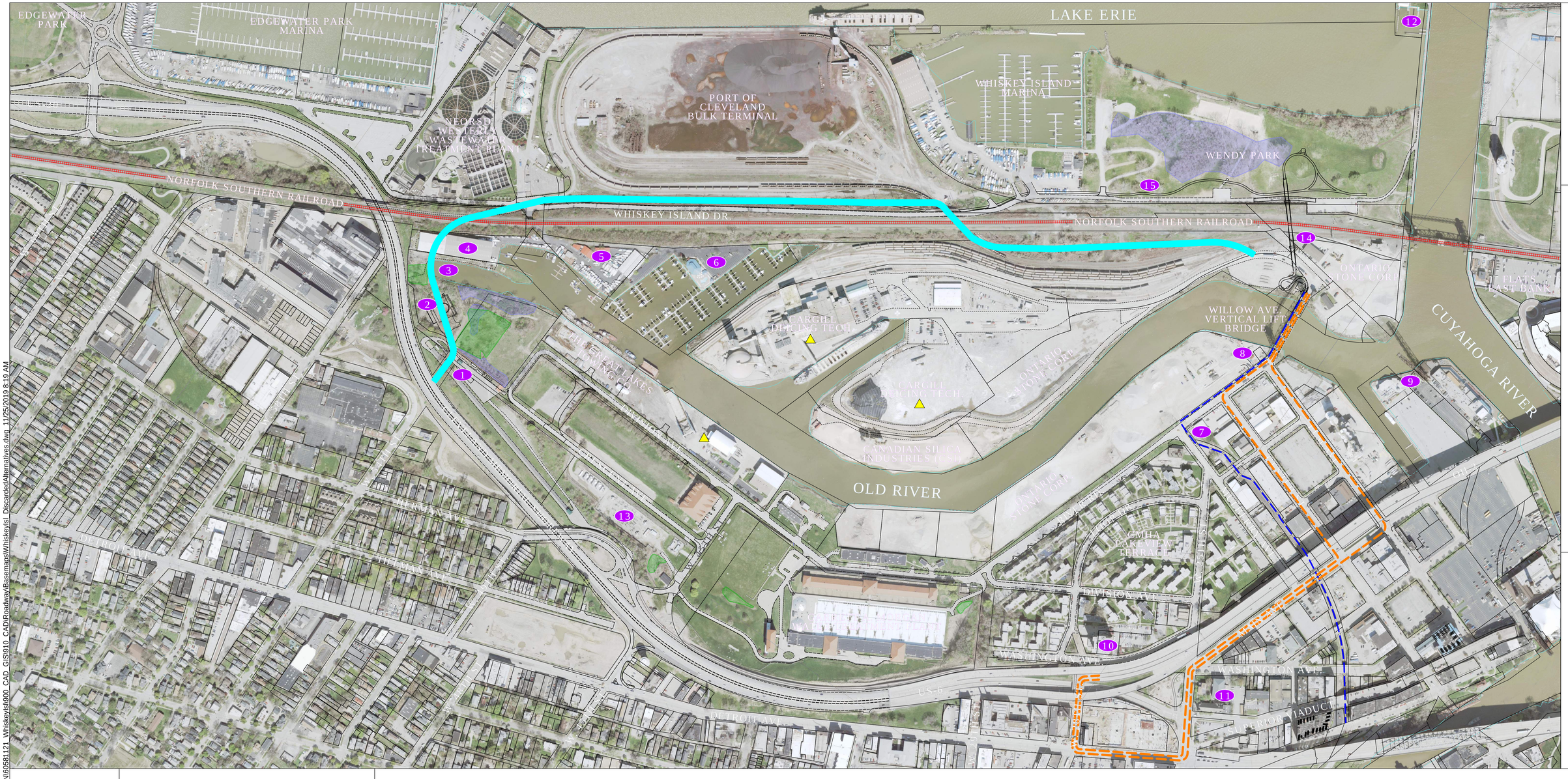

ALTERNATIVE ACCESS TO SOUTH WHISKEY ISLAND FEASIBILITY STUDY

ALTERNATIVE 12

AECOM

50 300 600

0 200 400 800

SCALE IN FEET

SITE OVERVIEW LEGEND

- DELINEATED WETLANDS
- BAT HABITAT AREA
- SITES CONTAINING REGULATED MATERIALS
- PROPOSED ALIGNMENT
- EXISTING TRUCK ROUTE
- EXISTING PEDESTRIAN / BIKE ROUTE

1. CLEVELAND AREA SOAP BOX DERBY
2. NEORSD WESTERLY TUNNEL DEWATERING PUMP STATION
3. FORMER GRAVING DOCK, TO BE FILLED BY EPA
4. MARINA STORAGE FACILITY
5. IVANCIC MARINE / CHANNEL PARK MARINA
6. OLDE RIVER YACHT CLUB AND DOCKOMINIUMS
7. CENTENNIAL TRAIL LAKE LINK
8. NEORSD WESTERLY LOW-LEVEL RELIEF SEWER
9. SCHERZER ROLLING LIFT BRIDGE (OUT OF SERVICE)
10. CMHA LAKEVIEW TOWER
11. ST. MALACHI PARISH
12. HISTORICAL CLEVELAND COAST GUARD STATION
13. CLEVELAND PUBLIC POWER SUBSTATION
14. WENDY PARK BRIDGE (PLANNED BY OTHERS)
15. WHISKEY ISLAND CONNECTOR (PLANNED BY OTHERS)

G:\Cleveland\DCS\Projects\TRN\60581121_Whiskeyisl\900_CAD_GIS\910_CAD\Roadway\Basemaps\Whiskeyisl_DiscardedAlternatives.dwg 11/25/2019 8:19 AM

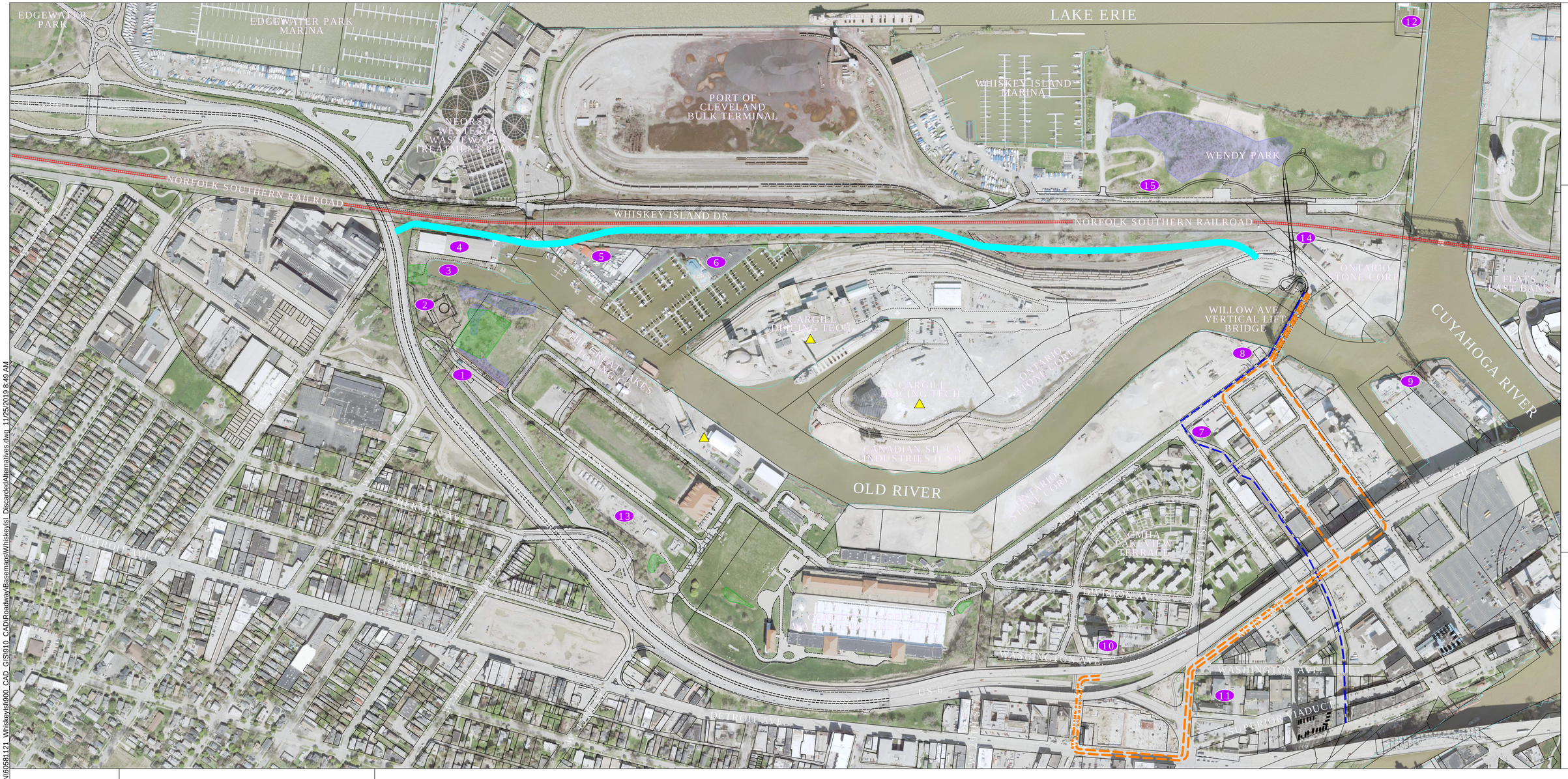

ALTERNATIVE ACCESS TO SOUTH WHISKEY ISLAND FEASIBILITY STUDY

ALTERNATIVE 13

AECOM

50 300 600

0 200 400 800

SCALE IN FEET

SITE OVERVIEW LEGEND

- DELINEATED WETLANDS
- BAT HABITAT AREA
- SITES CONTAINING REGULATED MATERIALS
- PROPOSED ALIGNMENT
- EXISTING TRUCK ROUTE
- EXISTING PEDESTRIAN / BIKE ROUTE

1. CLEVELAND AREA SOAP BOX DERBY
2. NEORSD WESTERLY TUNNEL DEWATERING PUMP STATION
3. FORMER GRAVING DOCK, TO BE FILLED BY EPA
4. MARINA STORAGE FACILITY
5. IVANCIC MARINE / CHANNEL PARK MARINA
6. OLDE RIVER YACHT CLUB AND DOCKOMINIUMS
7. CENTENNIAL TRAIL LAKE LINK
8. NEORSD WESTERLY LOW-LEVEL RELIEF SEWER
9. SCHERZER ROLLING LIFT BRIDGE (OUT OF SERVICE)
10. CMHA LAKEVIEW TOWER
11. ST. MALACHI PARISH
12. HISTORICAL CLEVELAND COAST GUARD STATION
13. CLEVELAND PUBLIC POWER SUBSTATION
14. WENDY PARK BRIDGE (PLANNED BY OTHERS)
15. WHISKEY ISLAND CONNECTOR (PLANNED BY OTHERS)

G:\Cleveland\DCS\Projects\TRN\60581121_Whiskeyisl\900_CAD_GIS\910_CAD\Roadway\Basemaps\Whiskeyisl_DiscardedAlternatives.dwg 11/25/2019 8:49 AM

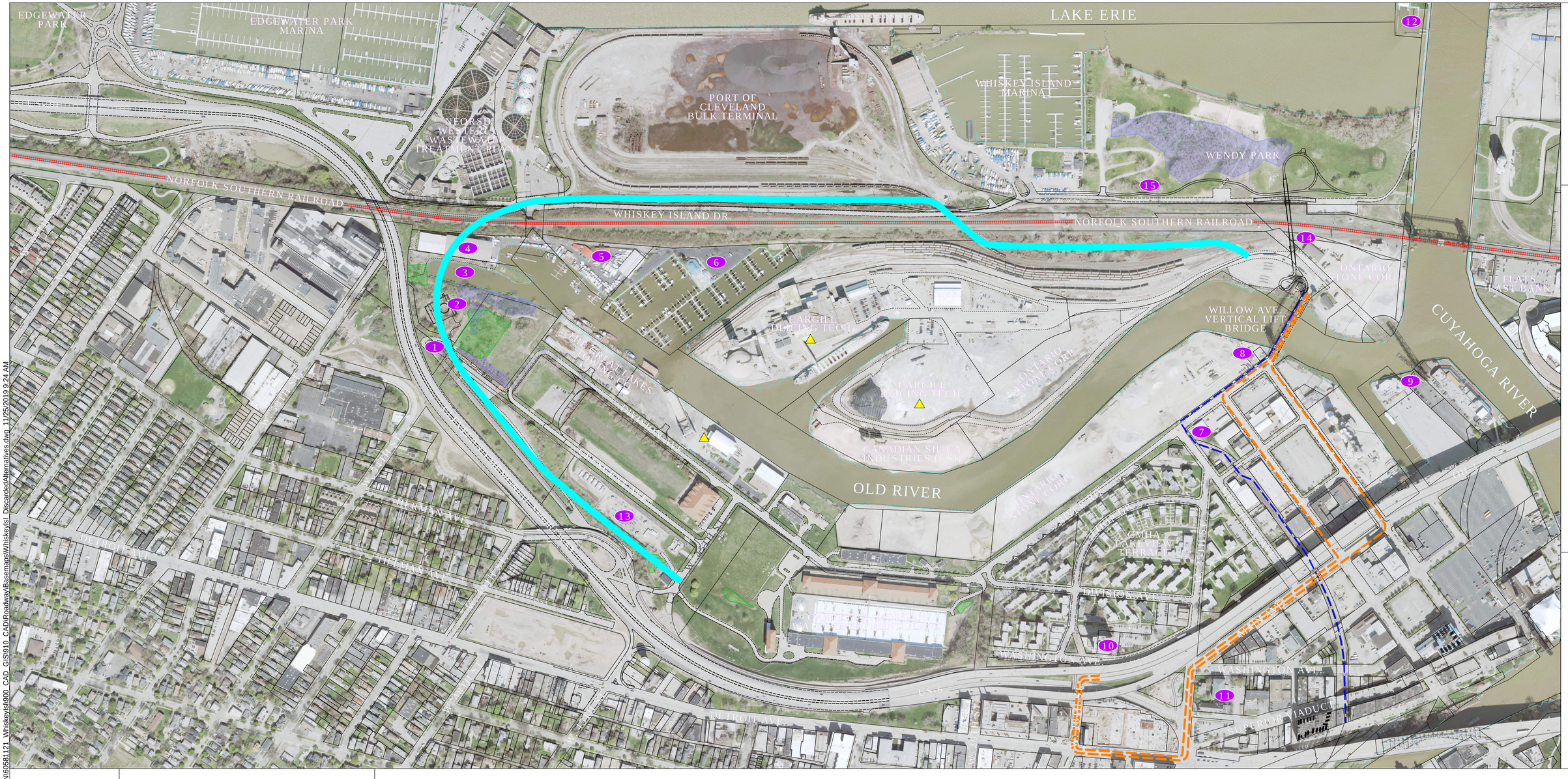

ALTERNATIVE ACCESS TO SOUTH WHISKEY ISLAND FEASIBILITY STUDY

ALTERNATIVE 14

AECOM

50 300 600

0 200 400 800

SCALE IN FEET

SITE OVERVIEW LEGEND

- DELINEATED WETLANDS
- BAT HABITAT AREA
- SITES CONTAINING REGULATED MATERIALS
- PROPOSED ALIGNMENT
- EXISTING TRUCK ROUTE
- EXISTING PEDESTRIAN / BIKE ROUTE

1. CLEVELAND AREA SOAP BOX DERBY
2. NEORSD WESTERLY TUNNEL DEWATERING PUMP STATION
3. FORMER GRAVING DOCK, TO BE FILLED BY EPA
4. MARINA STORAGE FACILITY
5. IVANCIC MARINE / CHANNEL PARK MARINA
6. OLDE RIVER YACHT CLUB AND DOCKOMINIUMS
7. CENTENNIAL TRAIL LAKE LINK
8. NEORSD WESTERLY LOW-LEVEL RELIEF SEWER
9. SCHERZER ROLLING LIFT BRIDGE (OUT OF SERVICE)
10. CMHA LAKEVIEW TOWER
11. ST. MALACHI PARISH
12. HISTORICAL CLEVELAND COAST GUARD STATION
13. CLEVELAND PUBLIC POWER SUBSTATION
14. WENDY PARK BRIDGE (PLANNED BY OTHERS)
15. WHISKEY ISLAND CONNECTOR (PLANNED BY OTHERS)

G:\Cleveland\DCS\Projects\TRN\60581121_Whiskeyisl\900_CAD_GIS\910_CAD\Roadway\Basemaps\Whiskeyisl_DiscardedAlternatives.dwg 11/25/2019 9:24 AM

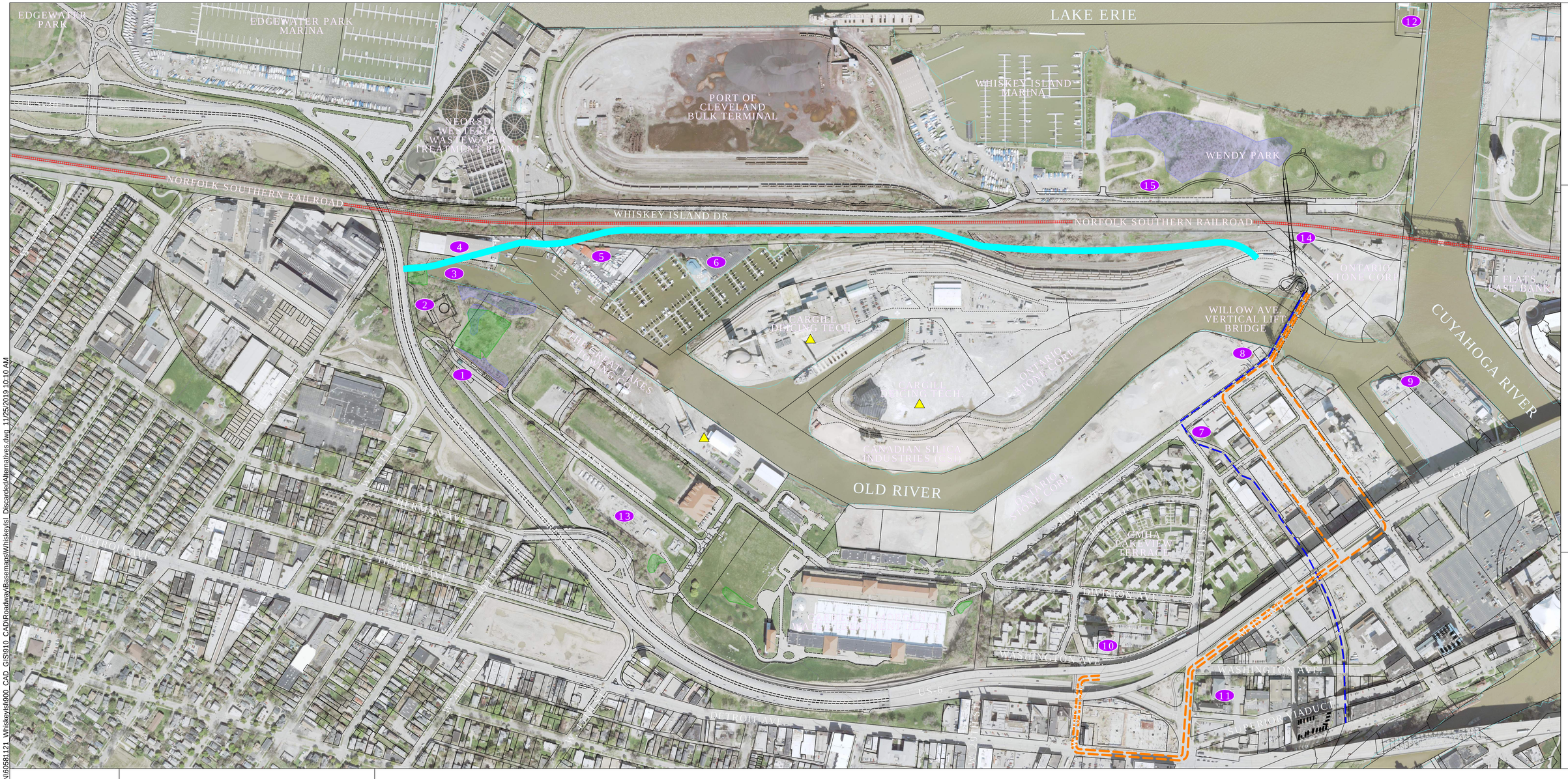

ALTERNATIVE ACCESS TO SOUTH WHISKEY ISLAND FEASIBILITY STUDY

ALTERNATIVE 17

AECOM

50 300 600

0 200 400 800

SCALE IN FEET

SITE OVERVIEW LEGEND

- DELINEATED WETLANDS
- BAT HABITAT AREA
- SITES CONTAINING REGULATED MATERIALS
- PROPOSED ALIGNMENT
- EXISTING TRUCK ROUTE
- EXISTING PEDESTRIAN / BIKE ROUTE

1. CLEVELAND AREA SOAP BOX DERBY
2. NEORSD WESTERLY TUNNEL DEWATERING PUMP STATION
3. FORMER GRAVING DOCK, TO BE FILLED BY EPA
4. MARINA STORAGE FACILITY
5. IVANCIC MARINE / CHANNEL PARK MARINA
6. OLDE RIVER YACHT CLUB AND DOCKOMINIUMS
7. CENTENNIAL TRAIL LAKE LINK
8. NEORSD WESTERLY LOW-LEVEL RELIEF SEWER
9. SCHERZER ROLLING LIFT BRIDGE (OUT OF SERVICE)
10. CMHA LAKEVIEW TOWER
11. ST. MALACHI PARISH
12. HISTORICAL CLEVELAND COAST GUARD STATION
13. CLEVELAND PUBLIC POWER SUBSTATION
14. WENDY PARK BRIDGE (PLANNED BY OTHERS)
15. WHISKEY ISLAND CONNECTOR (PLANNED BY OTHERS)

G:\Cleveland\DCS\Projects\TRN\60581121_Whiskeyisl\900_CAD_GIS\910_CAD\Roadway\Basemaps\Whiskeyisl_DiscardedAlternatives.dwg, 11/25/2019 10:10 AM

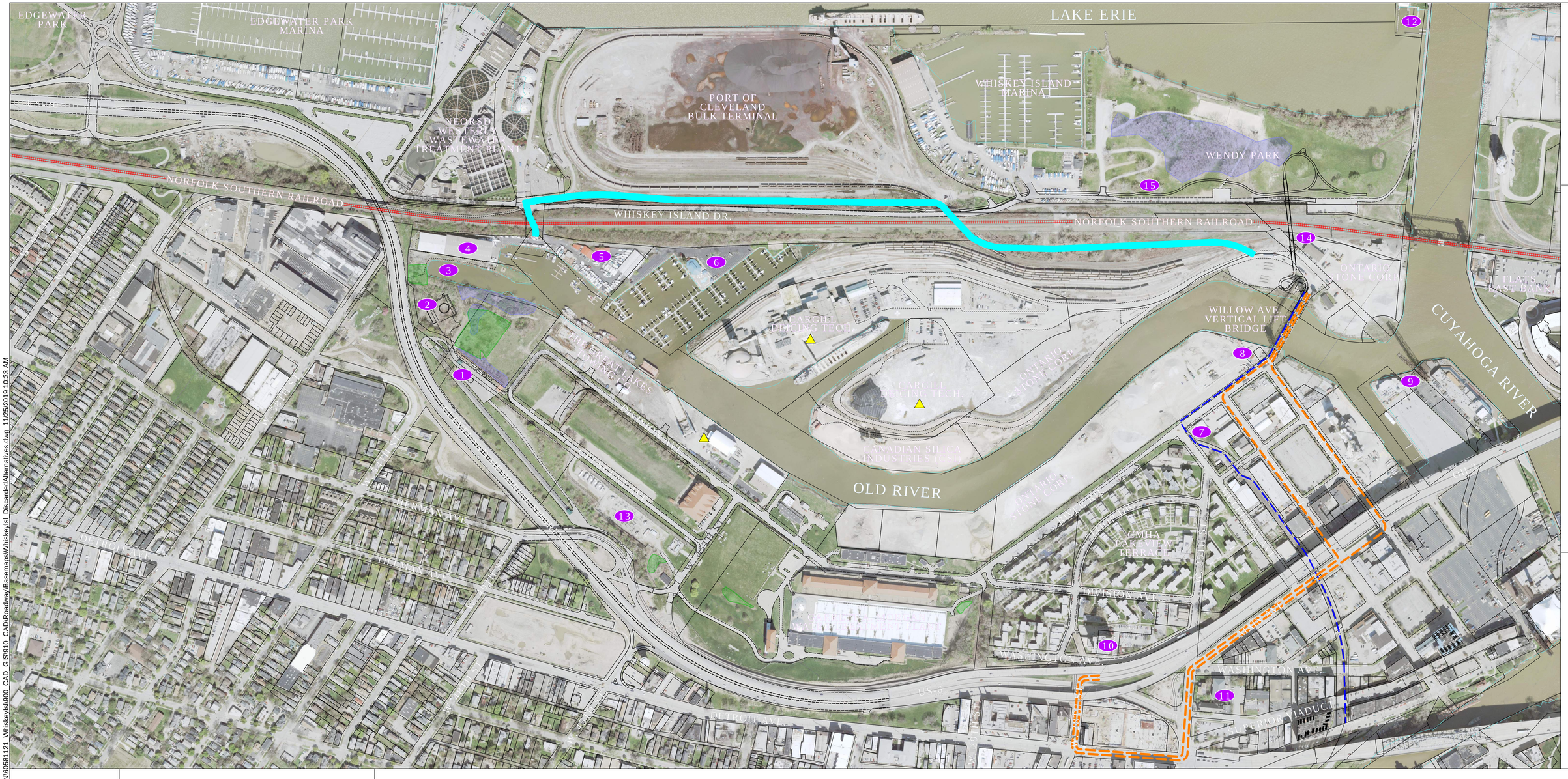

ALTERNATIVE ACCESS TO SOUTH WHISKEY ISLAND FEASIBILITY STUDY

ALTERNATIVE 18

AECOM

50 300 600

0 200 400 800

SCALE IN FEET

SITE OVERVIEW LEGEND

- DELINEATED WETLANDS
- BAT HABITAT AREA
- SITES CONTAINING REGULATED MATERIALS
- PROPOSED ALIGNMENT
- EXISTING TRUCK ROUTE
- EXISTING PEDESTRIAN / BIKE ROUTE

1. CLEVELAND AREA SOAP BOX DERBY
2. NEORSD WESTERLY TUNNEL DEWATERING PUMP STATION
3. FORMER GRAVING DOCK, TO BE FILLED BY EPA
4. MARINA STORAGE FACILITY
5. IVANCIC MARINE / CHANNEL PARK MARINA
6. OLDE RIVER YACHT CLUB AND DOCKOMINIUMS
7. CENTENNIAL TRAIL LAKE LINK
8. NEORSD WESTERLY LOW-LEVEL RELIEF SEWER
9. SCHERZER ROLLING LIFT BRIDGE (OUT OF SERVICE)
10. CMHA LAKEVIEW TOWER
11. ST. MALACHI PARISH
12. HISTORICAL CLEVELAND COAST GUARD STATION
13. CLEVELAND PUBLIC POWER SUBSTATION
14. WENDY PARK BRIDGE (PLANNED BY OTHERS)
15. WHISKEY ISLAND CONNECTOR (PLANNED BY OTHERS)

G:\Cleveland\DCS\Projects\TRN\60581121_Whiskeyisl\900_CAD_GIS\910_CAD\Roadway\Basemaps\Whiskeyisl_DiscardedAlternatives.dwg, 11/25/2019 10:33 AM

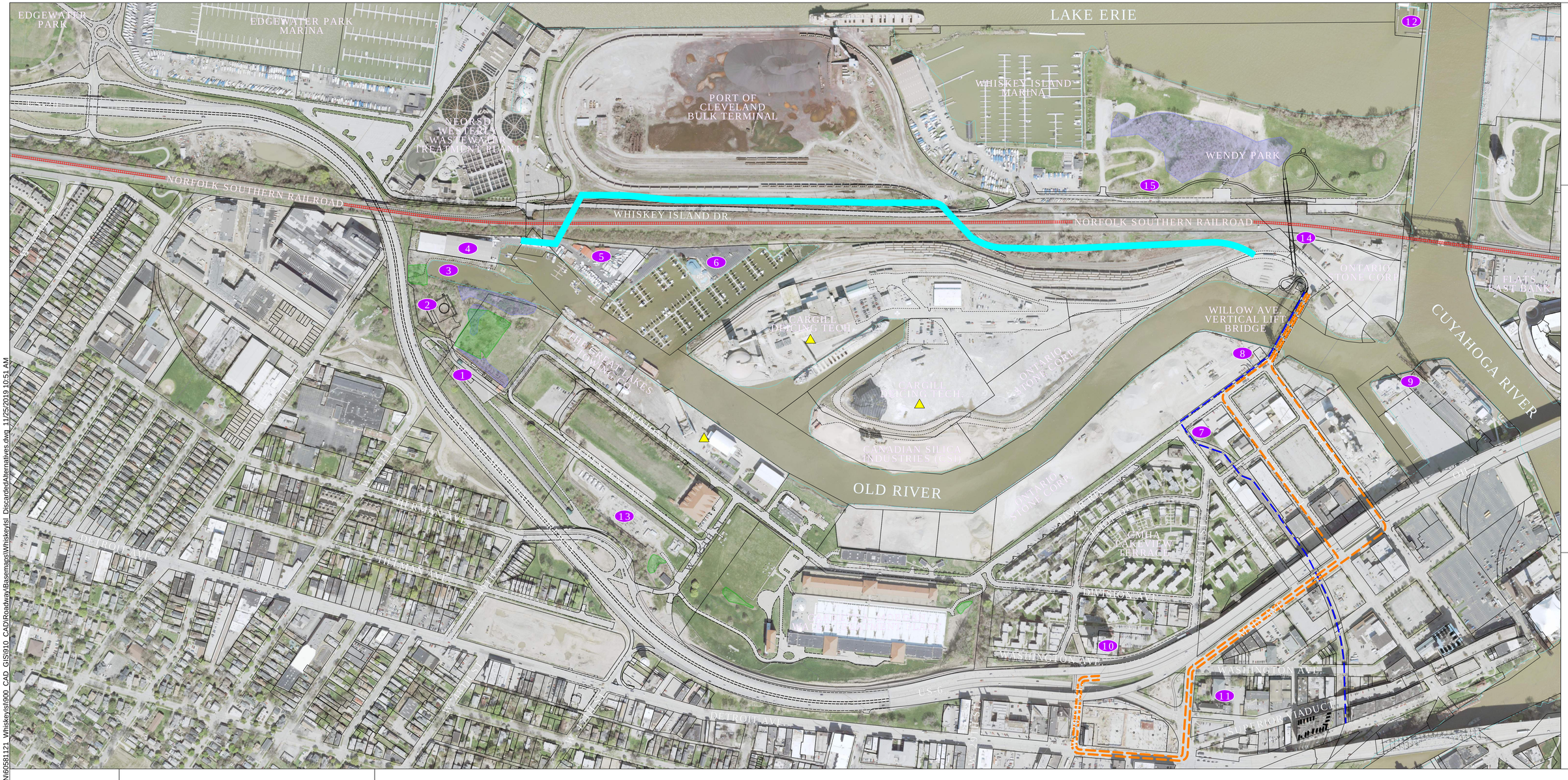

ALTERNATIVE ACCESS TO SOUTH WHISKEY ISLAND FEASIBILITY STUDY

ALTERNATIVE 19

AECOM

50 300 600

0 200 400 800

SCALE IN FEET

SITE OVERVIEW LEGEND

- DELINEATED WETLANDS
- BAT HABITAT AREA
- SITES CONTAINING REGULATED MATERIALS
- PROPOSED ALIGNMENT
- EXISTING TRUCK ROUTE
- EXISTING PEDESTRIAN / BIKE ROUTE

1. CLEVELAND AREA SOAP BOX DERBY
2. NEORSD WESTERLY TUNNEL DEWATERING PUMP STATION
3. FORMER GRAVING DOCK, TO BE FILLED BY EPA
4. MARINA STORAGE FACILITY
5. IVANCIC MARINE / CHANNEL PARK MARINA
6. OLDE RIVER YACHT CLUB AND DOCKOMINIUMS
7. CENTENNIAL TRAIL LAKE LINK
8. NEORSD WESTERLY LOW-LEVEL RELIEF SEWER
9. SCHERZER ROLLING LIFT BRIDGE (OUT OF SERVICE)
10. CMHA LAKEVIEW TOWER
11. ST. MALACHI PARISH
12. HISTORICAL CLEVELAND COAST GUARD STATION
13. CLEVELAND PUBLIC POWER SUBSTATION
14. WENDY PARK BRIDGE (PLANNED BY OTHERS)
15. WHISKEY ISLAND CONNECTOR (PLANNED BY OTHERS)

G:\Cleveland\DCS\Projects\TRN\60581121_Whiskeyisl\900_CAD_GIS\910_CAD\Roadway\Basemaps\Whiskeyisl_DiscardedAlternatives.dwg, 11/25/2019 10:51 AM

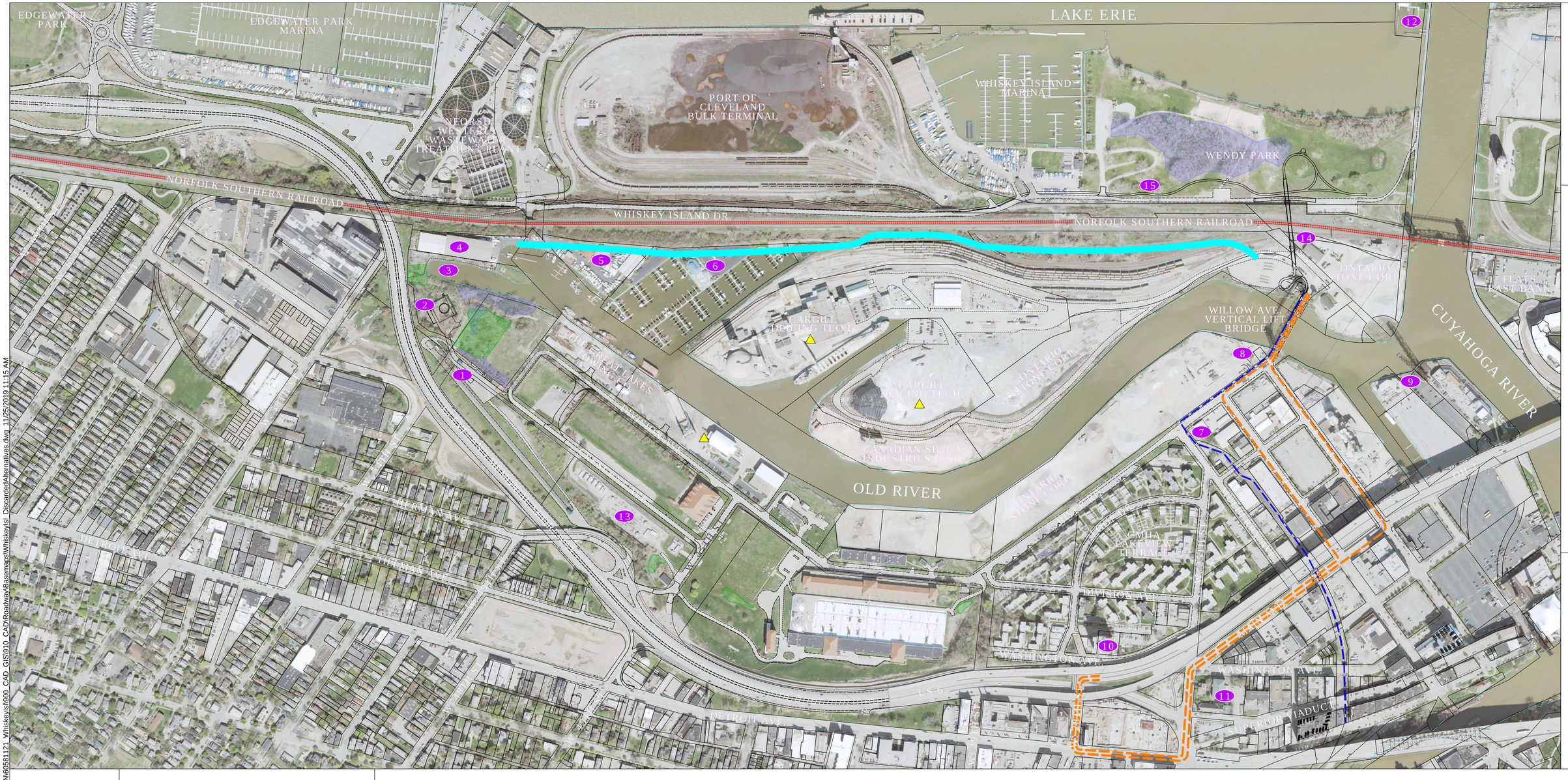

ALTERNATIVE ACCESS TO SOUTH WHISKEY ISLAND FEASIBILITY STUDY

ALTERNATIVE 20

AECOM

50 300 600

0 200 400 800

SCALE IN FEET

SITE OVERVIEW LEGEND

- DELINEATED WETLANDS
- BAT HABITAT AREA
- SITES CONTAINING REGULATED MATERIALS
- PROPOSED ALIGNMENT
- EXISTING TRUCK ROUTE
- EXISTING PEDESTRIAN / BIKE ROUTE

1. CLEVELAND AREA SOAP BOX DERBY
2. NEORSD WESTERLY TUNNEL DEWATERING PUMP STATION
3. FORMER GRAVING DOCK, TO BE FILLED BY EPA
4. MARINA STORAGE FACILITY
5. IVANCIC MARINE / CHANNEL PARK MARINA
6. OLDE RIVER YACHT CLUB AND DOCKOMINIUMS
7. CENTENNIAL TRAIL LAKE LINK
8. NEORSD WESTERLY LOW-LEVEL RELIEF SEWER
9. SCHERZER ROLLING LIFT BRIDGE (OUT OF SERVICE)
10. CMHA LAKEVIEW TOWER
11. ST. MALACHI PARISH
12. HISTORICAL CLEVELAND COAST GUARD STATION
13. CLEVELAND PUBLIC POWER SUBSTATION
14. WENDY PARK BRIDGE (PLANNED BY OTHERS)
15. WHISKEY ISLAND CONNECTOR (PLANNED BY OTHERS)

G:\Cleveland\DCS\Projects\TRN\60581121_Whiskeyisl\900_CAD_GIS\910_CAD\Roadway\Basemaps\Whiskeyisl_DiscardedAlternatives.dwg 11/25/2019 11:15 AM

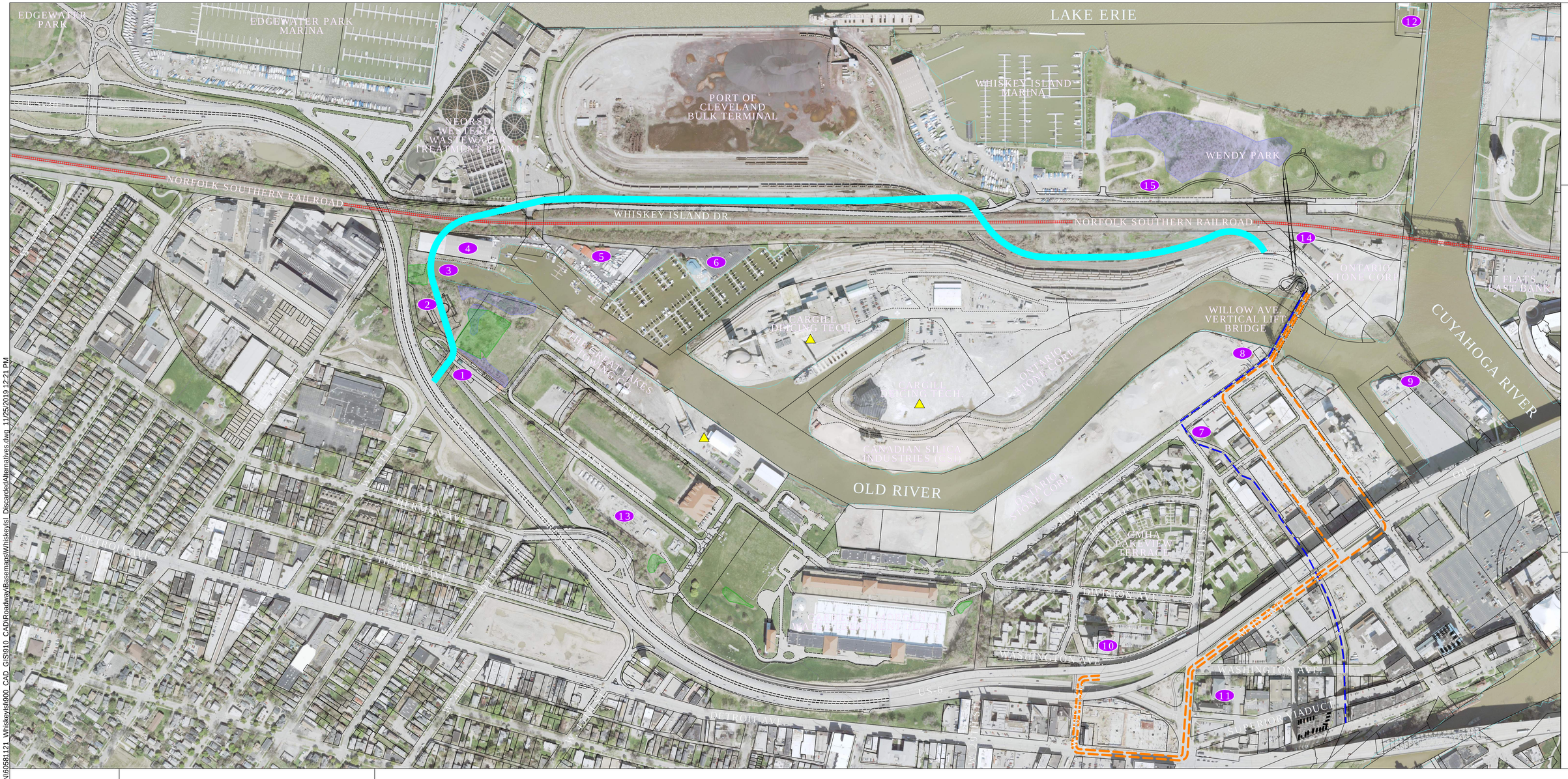

ALTERNATIVE ACCESS TO SOUTH WHISKEY ISLAND FEASIBILITY STUDY

ALTERNATIVE 21

AECOM

50 300 600

0 200 400 800

SCALE IN FEET

SITE OVERVIEW LEGEND

- DELINEATED WETLANDS
- BAT HABITAT AREA
- SITES CONTAINING REGULATED MATERIALS
- PROPOSED ALIGNMENT
- EXISTING TRUCK ROUTE
- EXISTING PEDESTRIAN / BIKE ROUTE

1. CLEVELAND AREA SOAP BOX DERBY
2. NEORSD WESTERLY TUNNEL DEWATERING PUMP STATION
3. FORMER GRAVING DOCK, TO BE FILLED BY EPA
4. MARINA STORAGE FACILITY
5. IVANCIC MARINE / CHANNEL PARK MARINA
6. OLDE RIVER YACHT CLUB AND DOCKOMINIUMS
7. CENTENNIAL TRAIL LAKE LINK
8. NEORSD WESTERLY LOW-LEVEL RELIEF SEWER
9. SCHERZER ROLLING LIFT BRIDGE (OUT OF SERVICE)
10. CMHA LAKEVIEW TOWER
11. ST. MALACHI PARISH
12. HISTORICAL CLEVELAND COAST GUARD STATION
13. CLEVELAND PUBLIC POWER SUBSTATION
14. WENDY PARK BRIDGE (PLANNED BY OTHERS)
15. WHISKEY ISLAND CONNECTOR (PLANNED BY OTHERS)

G:\Cleveland\DCS\Projects\TRN\60581121_Whiskeyisl\900_CAD_GIS\910_CAD\Roadway\Basemaps\Whiskeyisl_DiscardedAlternatives.dwg 11/25/2019 12:21 PM

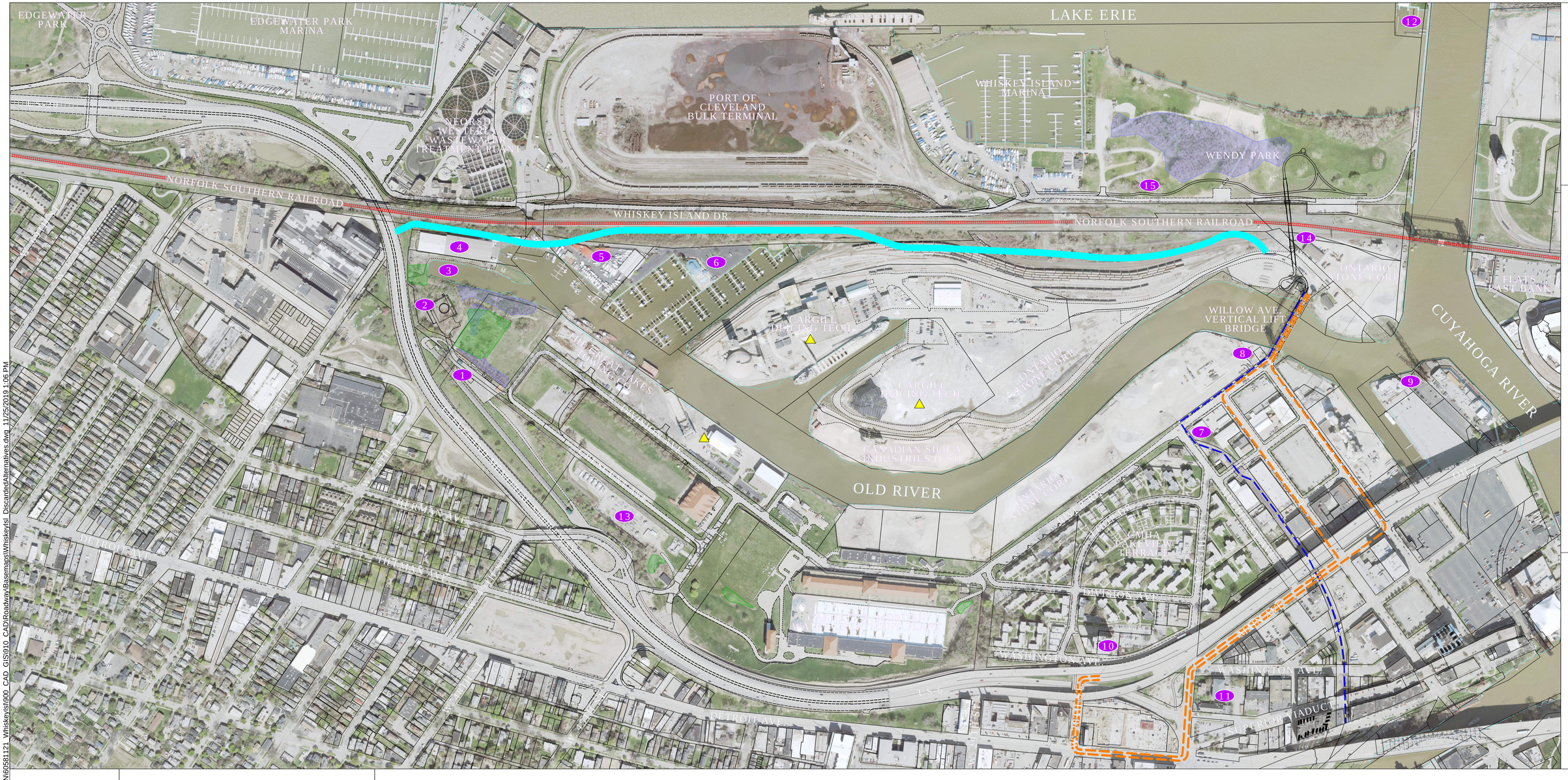

ALTERNATIVE ACCESS TO SOUTH WHISKEY ISLAND FEASIBILITY STUDY

ALTERNATIVE 22

AECOM

50 300 600

0 200 400 800

SCALE IN FEET

SITE OVERVIEW LEGEND

- DELINEATED WETLANDS
- BAT HABITAT AREA
- SITES CONTAINING REGULATED MATERIALS
- PROPOSED ALIGNMENT
- EXISTING TRUCK ROUTE
- EXISTING PEDESTRIAN / BIKE ROUTE

1. CLEVELAND AREA SOAP BOX DERBY
2. NEORSD WESTERLY TUNNEL DEWATERING PUMP STATION
3. FORMER GRAVING DOCK, TO BE FILLED BY EPA
4. MARINA STORAGE FACILITY
5. IVANCIC MARINE / CHANNEL PARK MARINA
6. OLDE RIVER YACHT CLUB AND DOCKOMINIUMS
7. CENTENNIAL TRAIL LAKE LINK
8. NEORSD WESTERLY LOW-LEVEL RELIEF SEWER
9. SCHERZER ROLLING LIFT BRIDGE (OUT OF SERVICE)
10. CMHA LAKEVIEW TOWER
11. ST. MALACHI PARISH
12. HISTORICAL CLEVELAND COAST GUARD STATION
13. CLEVELAND PUBLIC POWER SUBSTATION
14. WENDY PARK BRIDGE (PLANNED BY OTHERS)
15. WHISKEY ISLAND CONNECTOR (PLANNED BY OTHERS)

G:\Cleveland\DCS\Projects\TRN\60581121_Whiskeyisl\900_CAD_GIS\910_CAD\Roadway\Basemaps\Whiskeyisl_DiscardedAlternatives.dwg, 11/25/2019 1:06 PM

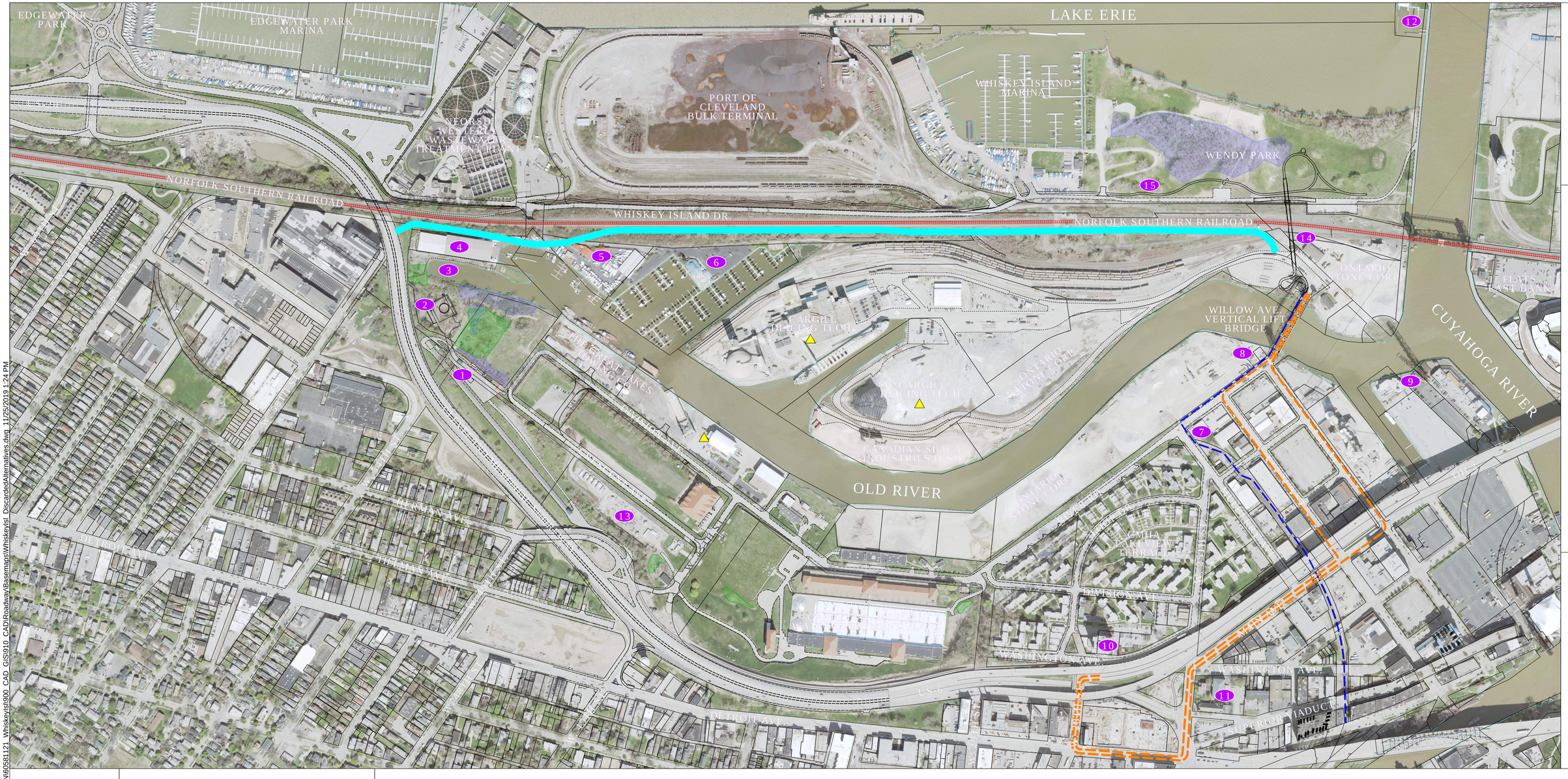

ALTERNATIVE ACCESS TO SOUTH WHISKEY ISLAND FEASIBILITY STUDY

ALTERNATIVE 23

AECOM

50 300 600

0 200 400 800

SCALE IN FEET

SITE OVERVIEW LEGEND

- DELINEATED WETLANDS
- BAT HABITAT AREA
- SITES CONTAINING REGULATED MATERIALS
- PROPOSED ALIGNMENT
- EXISTING TRUCK ROUTE
- EXISTING PEDESTRIAN / BIKE ROUTE

1. CLEVELAND AREA SOAP BOX DERBY
2. NEORSD WESTERLY TUNNEL DEWATERING PUMP STATION
3. FORMER GRAVING DOCK, TO BE FILLED BY EPA
4. MARINA STORAGE FACILITY
5. IVANCIC MARINE / CHANNEL PARK MARINA
6. OLDE RIVER YACHT CLUB AND DOCKOMINIUMS
7. CENTENNIAL TRAIL LAKE LINK
8. NEORSD WESTERLY LOW-LEVEL RELIEF SEWER
9. SCHERZER ROLLING LIFT BRIDGE (OUT OF SERVICE)
10. CMHA LAKEVIEW TOWER
11. ST. MALACHI PARISH
12. HISTORICAL CLEVELAND COAST GUARD STATION
13. CLEVELAND PUBLIC POWER SUBSTATION
14. WENDY PARK BRIDGE (PLANNED BY OTHERS)
15. WHISKEY ISLAND CONNECTOR (PLANNED BY OTHERS)

G:\Cleveland\DCS\Projects\TRN\60581121_Whiskeyisl\900_CAD_GIS\910_CAD\Roadway\Basemaps\Whiskeyisl_DiscardedAlternatives.dwg 11/25/2019 1:24 PM