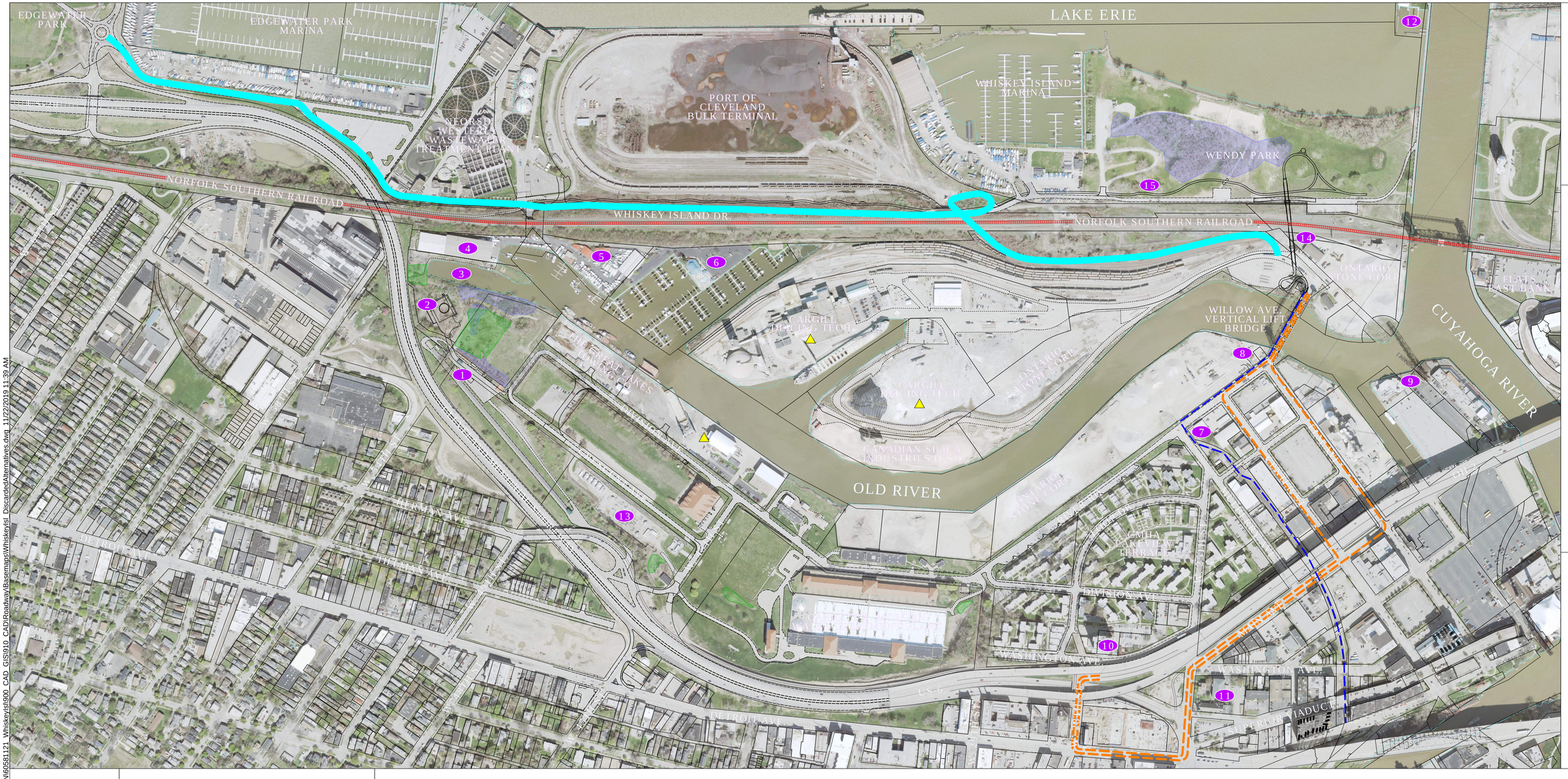

ALTERNATIVE ACCESS TO SOUTH WHISKEY ISLAND FEASIBILITY STUDY

ALTERNATIVE 1

AECOM

50 300 600

0 200 400 800

SCALE IN FEET

SITE OVERVIEW LEGEND

- DELINEATED WETLANDS
- BAT HABITAT AREA
- SITES CONTAINING REGULATED MATERIALS
- PROPOSED ALIGNMENT
- EXISTING TRUCK ROUTE
- EXISTING PEDESTRIAN / BIKE ROUTE

1. CLEVELAND AREA SOAP BOX DERBY
2. NEORSD WESTERLY TUNNEL DEWATERING PUMP STATION
3. FORMER GRAVING DOCK, TO BE FILLED BY EPA
4. MARINA STORAGE FACILITY
5. IVANCIC MARINE / CHANNEL PARK MARINA
6. OLDE RIVER YACHT CLUB AND DOCKOMINIUMS
7. CENTENNIAL TRAIL LAKE LINK
8. NEORSD WESTERLY LOW-LEVEL RELIEF SEWER
9. SCHERZER ROLLING LIFT BRIDGE (OUT OF SERVICE)
10. CMHA LAKEVIEW TOWER
11. ST. MALACHI PARISH
12. HISTORICAL CLEVELAND COAST GUARD STATION
13. CLEVELAND PUBLIC POWER SUBSTATION
14. WENDY PARK BRIDGE (PLANNED BY OTHERS)
15. WHISKEY ISLAND CONNECTOR (PLANNED BY OTHERS)

G:\Cleveland\DCS\Projects\TRN\60581121_Whiskeyisl\900_CAD_GIS\910_CAD\Roadway\Basemaps\Whiskeyisl_DiscardedAlternatives.dwg 11/22/2019 11:39 AM

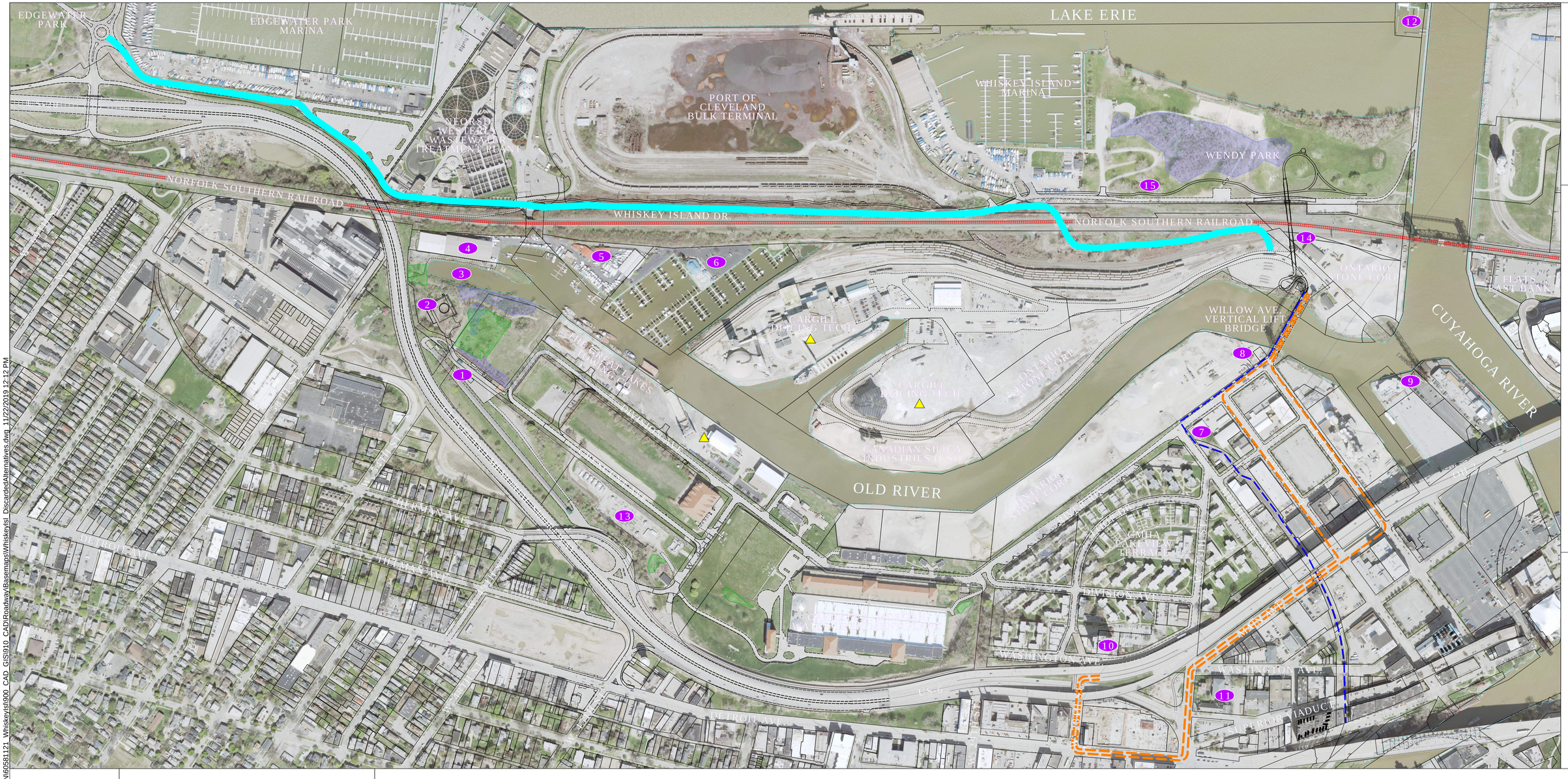

ALTERNATIVE ACCESS TO SOUTH WHISKEY ISLAND FEASIBILITY STUDY

ALTERNATIVE 1A

AECOM

50 300 600

0 200 400 800

SCALE IN FEET

SITE OVERVIEW LEGEND

- DELINEATED WETLANDS
- BAT HABITAT AREA
- SITES CONTAINING REGULATED MATERIALS
- PROPOSED ALIGNMENT
- EXISTING TRUCK ROUTE
- EXISTING PEDESTRIAN / BIKE ROUTE

1. CLEVELAND AREA SOAP BOX DERBY
2. NEORSD WESTERLY TUNNEL DEWATERING PUMP STATION
3. FORMER GRAVING DOCK, TO BE FILLED BY EPA
4. MARINA STORAGE FACILITY
5. IVANCIC MARINE / CHANNEL PARK MARINA
6. OLDE RIVER YACHT CLUB AND DOCKOMINIUMS
7. CENTENNIAL TRAIL LAKE LINK
8. NEORSD WESTERLY LOW-LEVEL RELIEF SEWER
9. SCHERZER ROLLING LIFT BRIDGE (OUT OF SERVICE)
10. CMHA LAKEVIEW TOWER
11. ST. MALACHI PARISH
12. HISTORICAL CLEVELAND COAST GUARD STATION
13. CLEVELAND PUBLIC POWER SUBSTATION
14. WENDY PARK BRIDGE (PLANNED BY OTHERS)
15. WHISKEY ISLAND CONNECTOR (PLANNED BY OTHERS)

G:\Cleveland\DCS\Projects\TRN\60581121_Whiskeyisl\900_CAD_GIS\910_CAD\Roadway\Basemaps\Whiskeyisl_DiscardedAlternatives.dwg 11/22/2019 12:12 PM

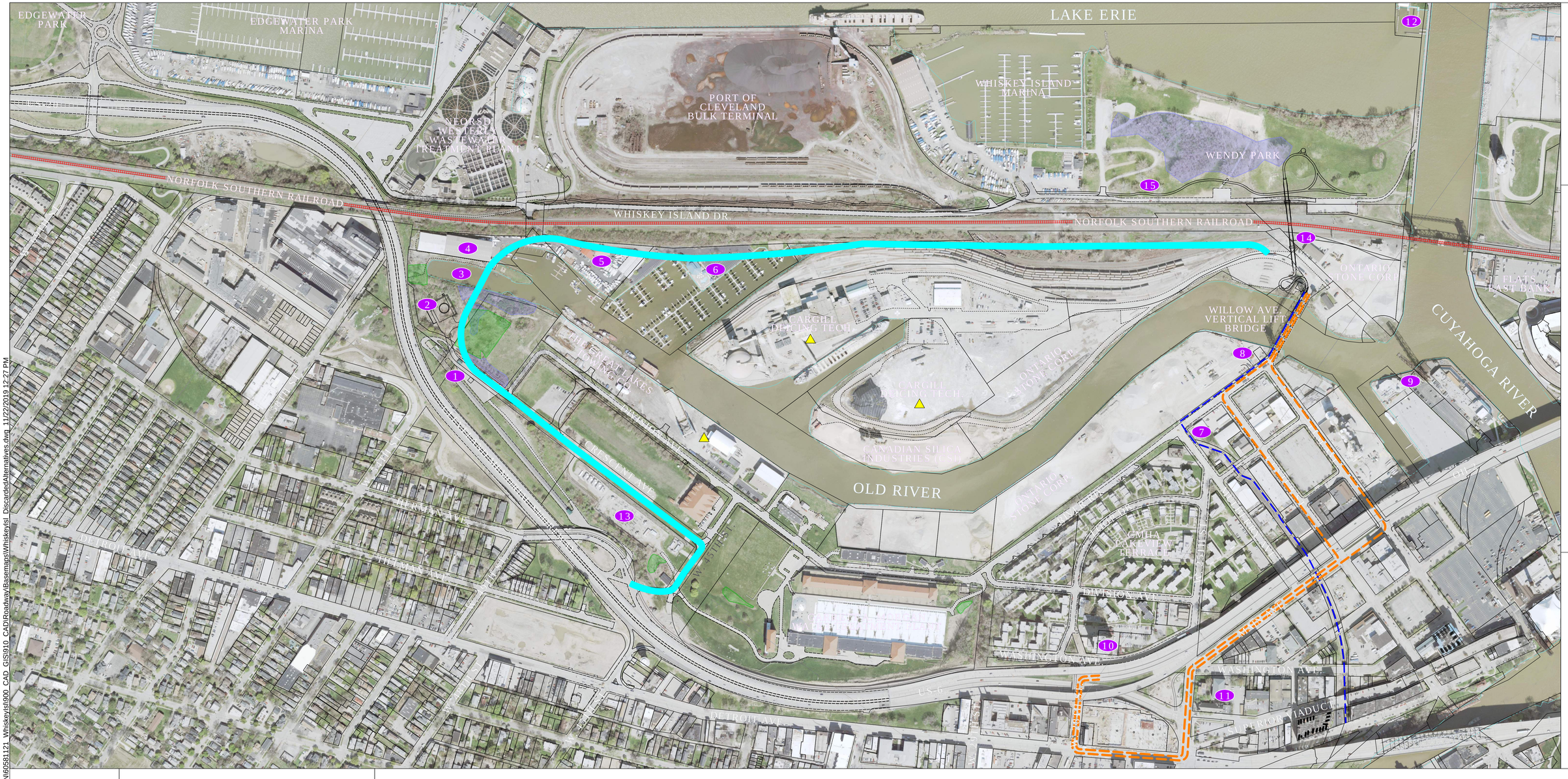

ALTERNATIVE ACCESS TO SOUTH WHISKEY ISLAND FEASIBILITY STUDY

ALTERNATIVE 2

AECOM

50 300 600

0 200 400 800

SCALE IN FEET

SITE OVERVIEW LEGEND

- DELINEATED WETLANDS
- BAT HABITAT AREA
- SITES CONTAINING REGULATED MATERIALS
- PROPOSED ALIGNMENT
- EXISTING TRUCK ROUTE
- EXISTING PEDESTRIAN / BIKE ROUTE

1. CLEVELAND AREA SOAP BOX DERBY
2. NEORSD WESTERLY TUNNEL DEWATERING PUMP STATION
3. FORMER GRAVING DOCK, TO BE FILLED BY EPA
4. MARINA STORAGE FACILITY
5. IVANCIC MARINE / CHANNEL PARK MARINA
6. OLDE RIVER YACHT CLUB AND DOCKOMINIUMS
7. CENTENNIAL TRAIL LAKE LINK
8. NEORSD WESTERLY LOW-LEVEL RELIEF SEWER
9. SCHERZER ROLLING LIFT BRIDGE (OUT OF SERVICE)
10. CMHA LAKEVIEW TOWER
11. ST. MALACHI PARISH
12. HISTORICAL CLEVELAND COAST GUARD STATION
13. CLEVELAND PUBLIC POWER SUBSTATION
14. WENDY PARK BRIDGE (PLANNED BY OTHERS)
15. WHISKEY ISLAND CONNECTOR (PLANNED BY OTHERS)

G:\Cleveland\DCS\Projects\TRN\60581121_Whiskeyisl\900_CAD_GIS\910_CAD\Roadway\Basemaps\Whiskeyisl_DiscardedAlternatives.dwg 11/22/2019 12:27 PM

ALTERNATIVE ACCESS TO SOUTH WHISKEY ISLAND FEASIBILITY STUDY

ALTERNATIVE 3

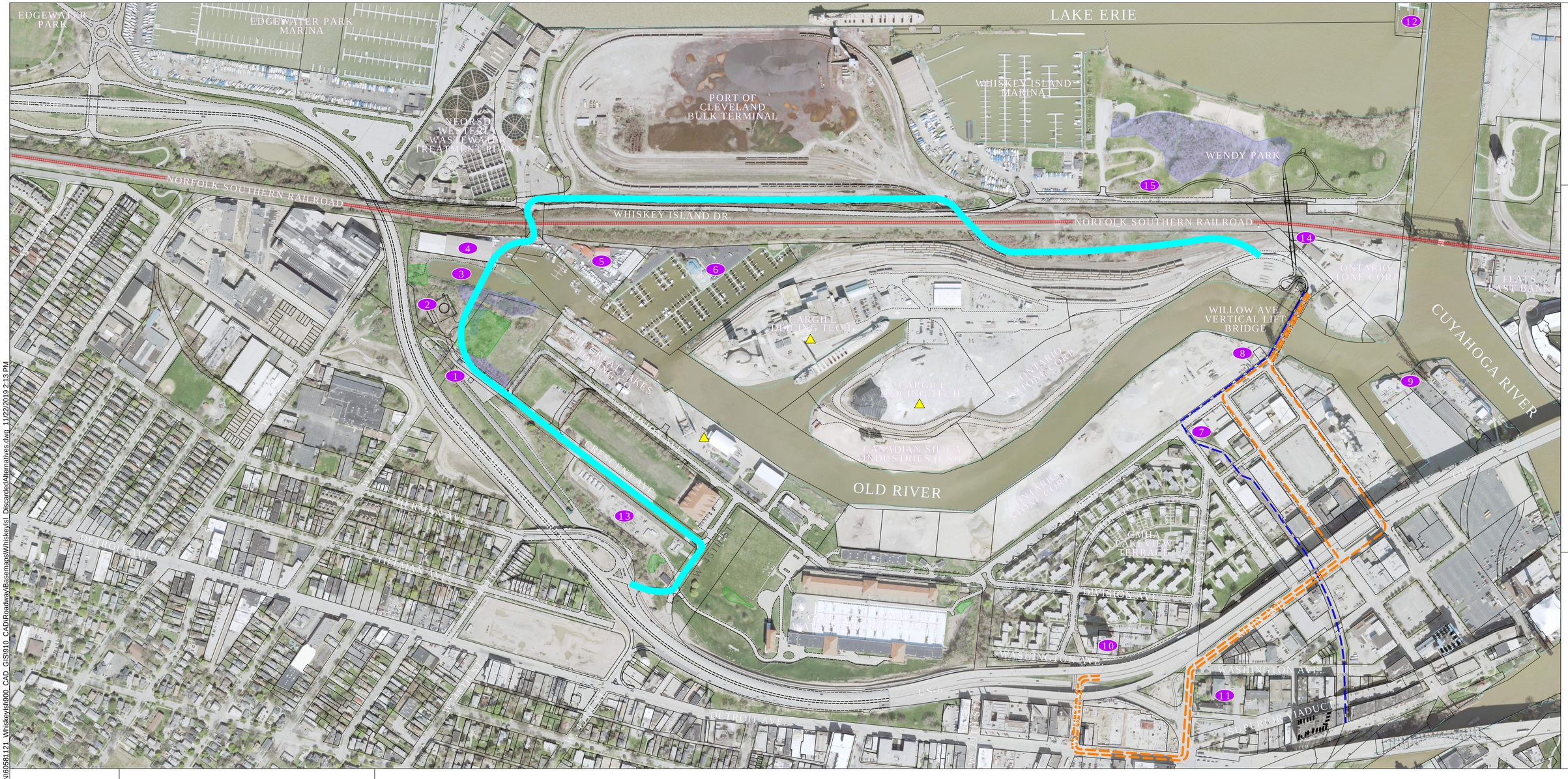

G:\Cleveland\DCS\Projects\TRN\60581121_Whiskeyisl\900_CAD_GIS\910_CAD\Roadway\Basemaps\WhiskeyIsl_DiscardedAlternatives.dwg 11/22/2019 2:13 PM

50 300 600

0 200 400 800

SCALE IN FEET

SITE OVERVIEW LEGEND

- DELINEATED WETLANDS
- BAT HABITAT AREA
- SITES CONTAINING REGULATED MATERIALS
- PROPOSED ALIGNMENT
- EXISTING TRUCK ROUTE
- EXISTING PEDESTRIAN / BIKE ROUTE

1. CLEVELAND AREA SOAP BOX DERBY
2. NEORSD WESTERLY TUNNEL DEWATERING PUMP STATION
3. FORMER GRAVING DOCK, TO BE FILLED BY EPA
4. MARINA STORAGE FACILITY
5. IVANCIC MARINE / CHANNEL PARK MARINA
6. OLDE RIVER YACHT CLUB AND DOCKOMINIUMS
7. CENTENNIAL TRAIL LAKE LINK
8. NEORSD WESTERLY LOW-LEVEL RELIEF SEWER
9. SCHERZER ROLLING LIFT BRIDGE (OUT OF SERVICE)
10. CMHA LAKEVIEW TOWER
11. ST. MALACHI PARISH
12. HISTORICAL CLEVELAND COAST GUARD STATION
13. CLEVELAND PUBLIC POWER SUBSTATION
14. WENDY PARK BRIDGE (PLANNED BY OTHERS)
15. WHISKEY ISLAND CONNECTOR (PLANNED BY OTHERS)

AECOM

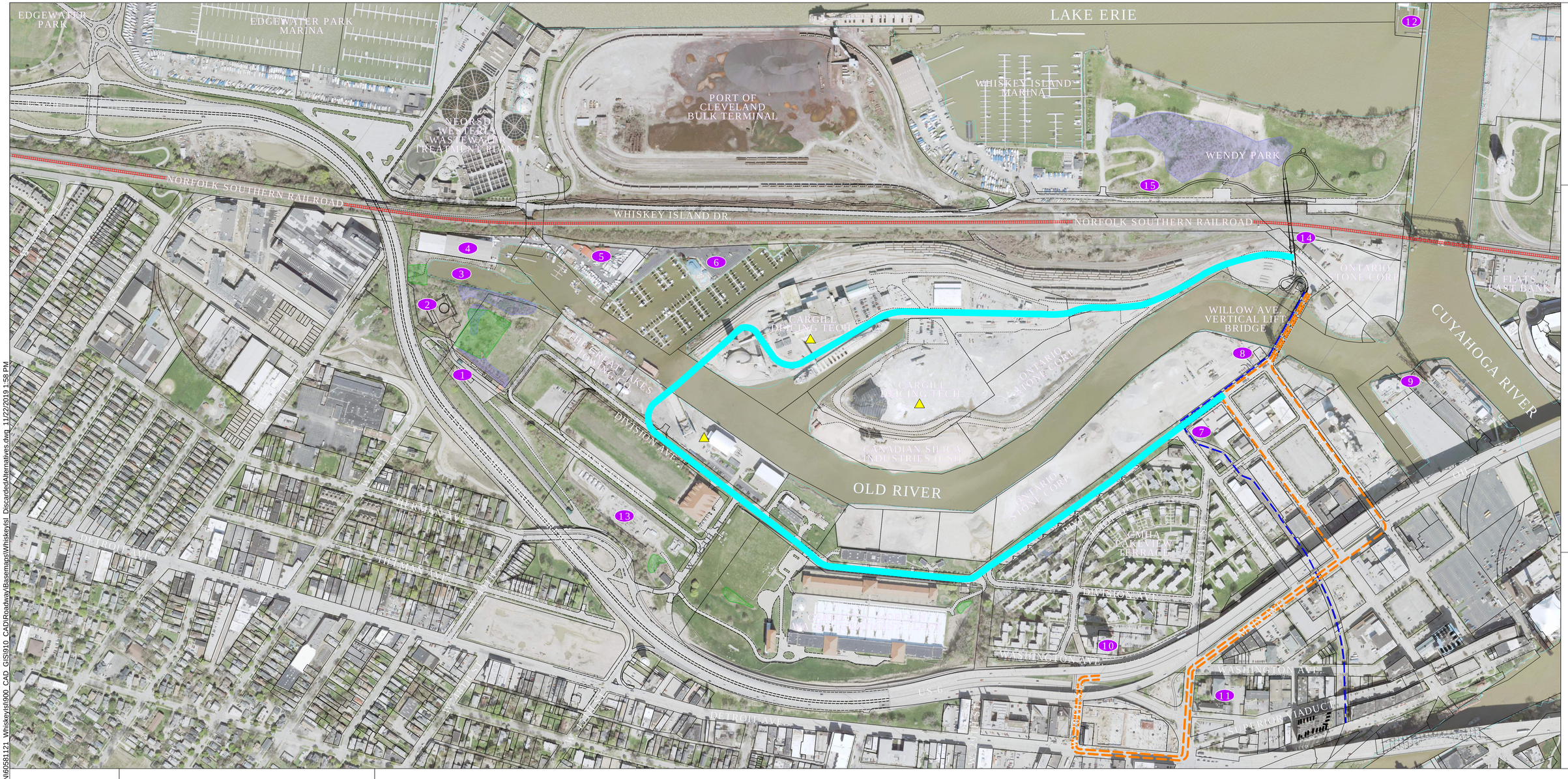

ALTERNATIVE ACCESS TO SOUTH WHISKEY ISLAND FEASIBILITY STUDY

ALTERNATIVE 5

AECOM

50 300 600

0 200 400 800

SCALE IN FEET

SITE OVERVIEW LEGEND

- DELINEATED WETLANDS
- BAT HABITAT AREA
- SITES CONTAINING REGULATED MATERIALS
- PROPOSED ALIGNMENT
- EXISTING TRUCK ROUTE
- EXISTING PEDESTRIAN / BIKE ROUTE

1. CLEVELAND AREA SOAP BOX DERBY
2. NEORSD WESTERLY TUNNEL DEWATERING PUMP STATION
3. FORMER GRAVING DOCK, TO BE FILLED BY EPA
4. MARINA STORAGE FACILITY
5. IVANCIC MARINE / CHANNEL PARK MARINA
6. OLDE RIVER YACHT CLUB AND DOCKOMINIUMS
7. CENTENNIAL TRAIL LAKE LINK
8. NEORSD WESTERLY LOW-LEVEL RELIEF SEWER
9. SCHERZER ROLLING LIFT BRIDGE (OUT OF SERVICE)
10. CMHA LAKEVIEW TOWER
11. ST. MALACHI PARISH
12. HISTORICAL CLEVELAND COAST GUARD STATION
13. CLEVELAND PUBLIC POWER SUBSTATION
14. WENDY PARK BRIDGE (PLANNED BY OTHERS)
15. WHISKEY ISLAND CONNECTOR (PLANNED BY OTHERS)

G:\Cleveland\DCS\Projects\TRN\60581121_Whiskeyisl\900_CAD_GIS\910_CAD\Roadway\Basemaps\Whiskeyisl_DiscardedAlternatives.dwg 11/22/2019 1:58 PM

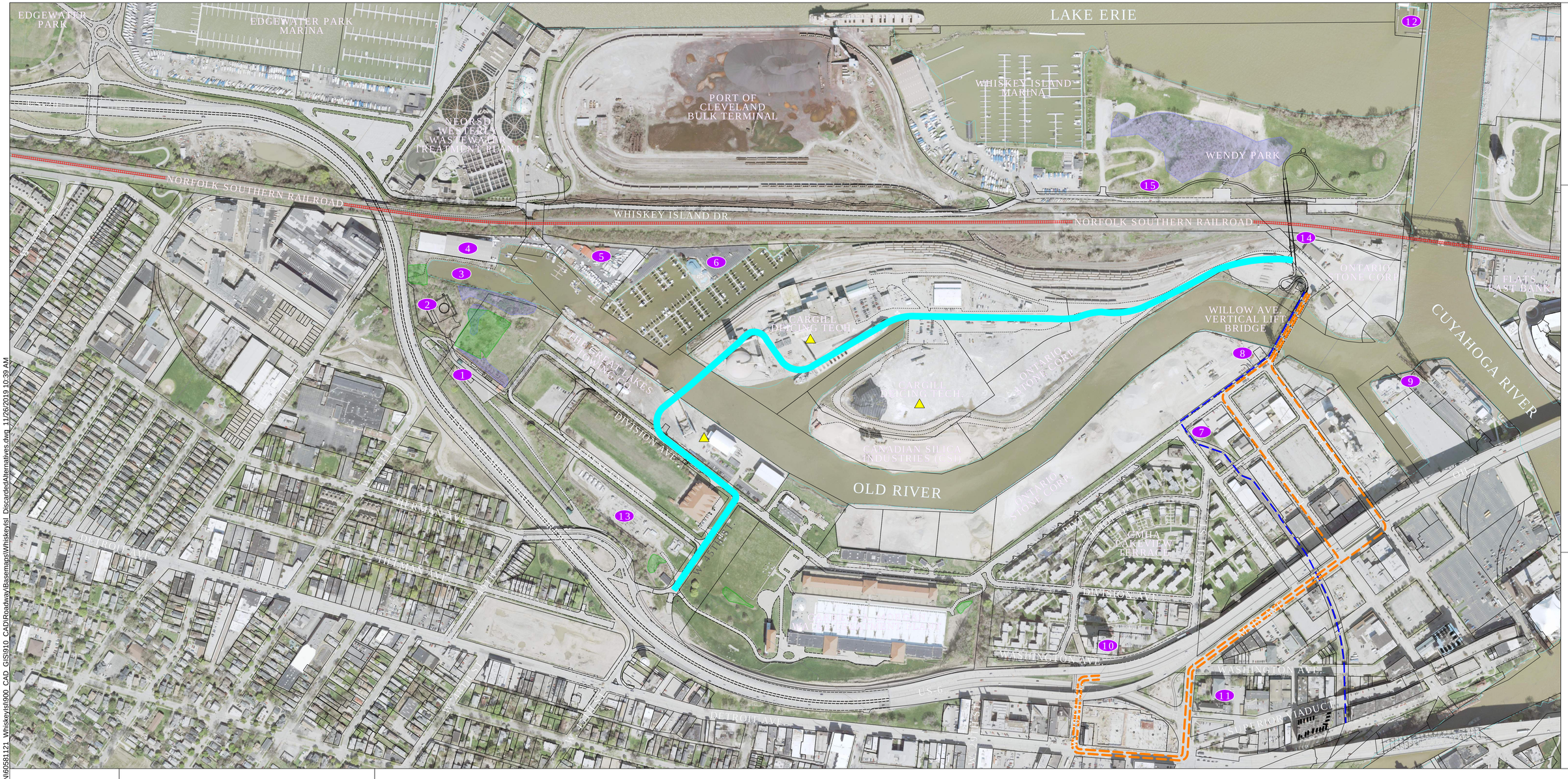

ALTERNATIVE ACCESS TO SOUTH WHISKEY ISLAND FEASIBILITY STUDY

ALTERNATIVE 5A

AECOM

50 300 600

0 200 400 800

SCALE IN FEET

SITE OVERVIEW LEGEND

- DELINEATED WETLANDS
- BAT HABITAT AREA
- SITES CONTAINING REGULATED MATERIALS
- PROPOSED ALIGNMENT
- EXISTING TRUCK ROUTE
- EXISTING PEDESTRIAN / BIKE ROUTE

1. CLEVELAND AREA SOAP BOX DERBY
2. NEORSD WESTERLY TUNNEL DEWATERING PUMP STATION
3. FORMER GRAVING DOCK, TO BE FILLED BY EPA
4. MARINA STORAGE FACILITY
5. IVANCIC MARINE / CHANNEL PARK MARINA
6. OLDE RIVER YACHT CLUB AND DOCKOMINIUMS
7. CENTENNIAL TRAIL LAKE LINK
8. NEORSD WESTERLY LOW-LEVEL RELIEF SEWER
9. SCHERZER ROLLING LIFT BRIDGE (OUT OF SERVICE)
10. CMHA LAKEVIEW TOWER
11. ST. MALACHI PARISH
12. HISTORICAL CLEVELAND COAST GUARD STATION
13. CLEVELAND PUBLIC POWER SUBSTATION
14. WENDY PARK BRIDGE (PLANNED BY OTHERS)
15. WHISKEY ISLAND CONNECTOR (PLANNED BY OTHERS)

G:\Cleveland\DCS\Projects\TRN\60581121_Whiskeyisl\900_CAD_GIS\910_CAD\Roadway\Basemaps\Whiskeyisl_DiscardedAlternatives.dwg, 11/26/2019 10:39 AM

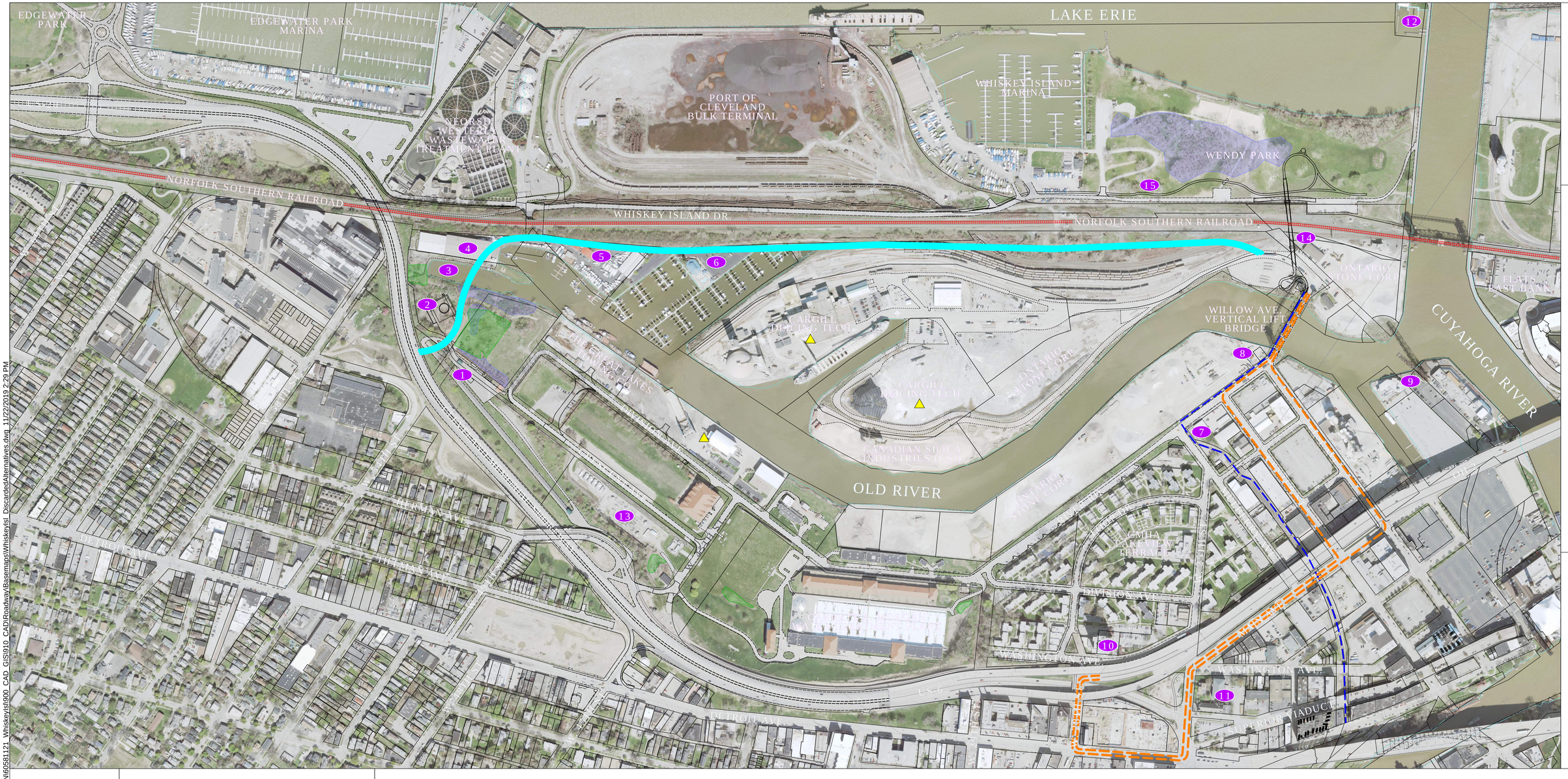

ALTERNATIVE ACCESS TO SOUTH WHISKEY ISLAND FEASIBILITY STUDY

ALTERNATIVE 6

AECOM

50 300 600

0 200 400 800

SCALE IN FEET

SITE OVERVIEW LEGEND

- DELINEATED WETLANDS
- BAT HABITAT AREA
- SITES CONTAINING REGULATED MATERIALS
- PROPOSED ALIGNMENT
- EXISTING TRUCK ROUTE
- EXISTING PEDESTRIAN / BIKE ROUTE

1. CLEVELAND AREA SOAP BOX DERBY
2. NEORSD WESTERLY TUNNEL DEWATERING PUMP STATION
3. FORMER GRAVING DOCK, TO BE FILLED BY EPA
4. MARINA STORAGE FACILITY
5. IVANCIC MARINE / CHANNEL PARK MARINA
6. OLDE RIVER YACHT CLUB AND DOCKOMINIUMS
7. CENTENNIAL TRAIL LAKE LINK
8. NEORSD WESTERLY LOW-LEVEL RELIEF SEWER
9. SCHERZER ROLLING LIFT BRIDGE (OUT OF SERVICE)
10. CMHA LAKEVIEW TOWER
11. ST. MALACHI PARISH
12. HISTORICAL CLEVELAND COAST GUARD STATION
13. CLEVELAND PUBLIC POWER SUBSTATION
14. WENDY PARK BRIDGE (PLANNED BY OTHERS)
15. WHISKEY ISLAND CONNECTOR (PLANNED BY OTHERS)

G:\Cleveland\DCS\Projects\TRN\60581121_Whiskeyisl\900_CAD_GIS\910_CAD\Roadway\Basemaps\Whiskeyisl_DiscardedAlternatives.dwg 11/22/2019 2:29 PM

ALTERNATIVE ACCESS TO SOUTH WHISKEY ISLAND FEASIBILITY STUDY

ALTERNATIVE 7

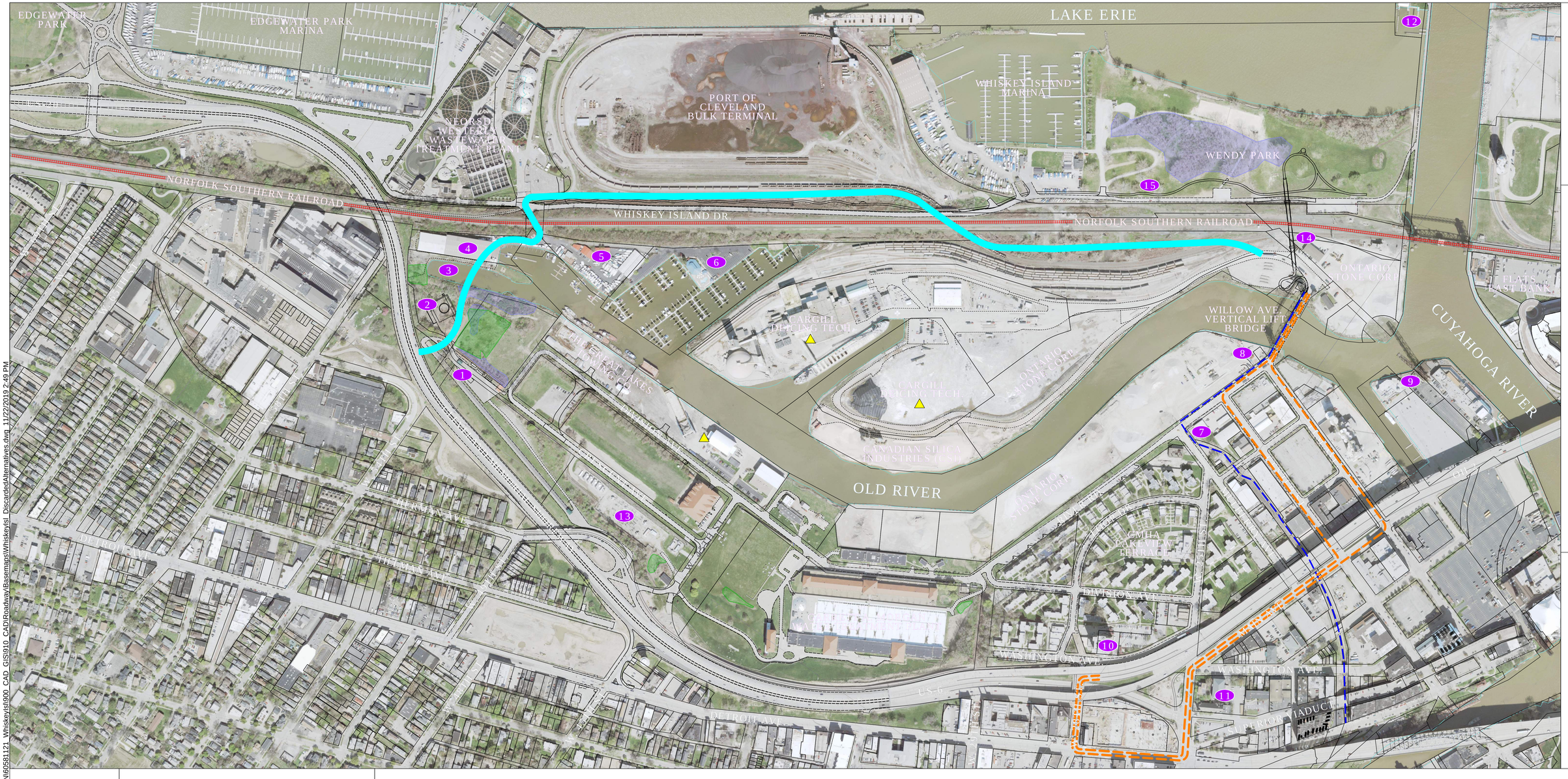

G:\Cleveland\DCS\Projects\TRN\60581121_Whiskeyisl\900_CAD_GIS\910_CAD\Roadway\Basemaps\Whiskeyisl_DiscardedAlternatives.dwg 11/22/2019 2:49 PM

50 300 600

0 200 400 800

SCALE IN FEET

SITE OVERVIEW LEGEND

- DELINEATED WETLANDS
- BAT HABITAT AREA
- SITES CONTAINING REGULATED MATERIALS
- PROPOSED ALIGNMENT
- EXISTING TRUCK ROUTE
- EXISTING PEDESTRIAN / BIKE ROUTE

1. CLEVELAND AREA SOAP BOX DERBY
2. NEORSD WESTERLY TUNNEL DEWATERING PUMP STATION
3. FORMER GRAVING DOCK, TO BE FILLED BY EPA
4. MARINA STORAGE FACILITY
5. IVANCIC MARINE / CHANNEL PARK MARINA
6. OLDE RIVER YACHT CLUB AND DOCKOMINIUMS
7. CENTENNIAL TRAIL LAKE LINK
8. NEORSD WESTERLY LOW-LEVEL RELIEF SEWER
9. SCHERZER ROLLING LIFT BRIDGE (OUT OF SERVICE)
10. CMHA LAKEVIEW TOWER
11. ST. MALACHI PARISH
12. HISTORICAL CLEVELAND COAST GUARD STATION
13. CLEVELAND PUBLIC POWER SUBSTATION
14. WENDY PARK BRIDGE (PLANNED BY OTHERS)
15. WHISKEY ISLAND CONNECTOR (PLANNED BY OTHERS)

AECOM

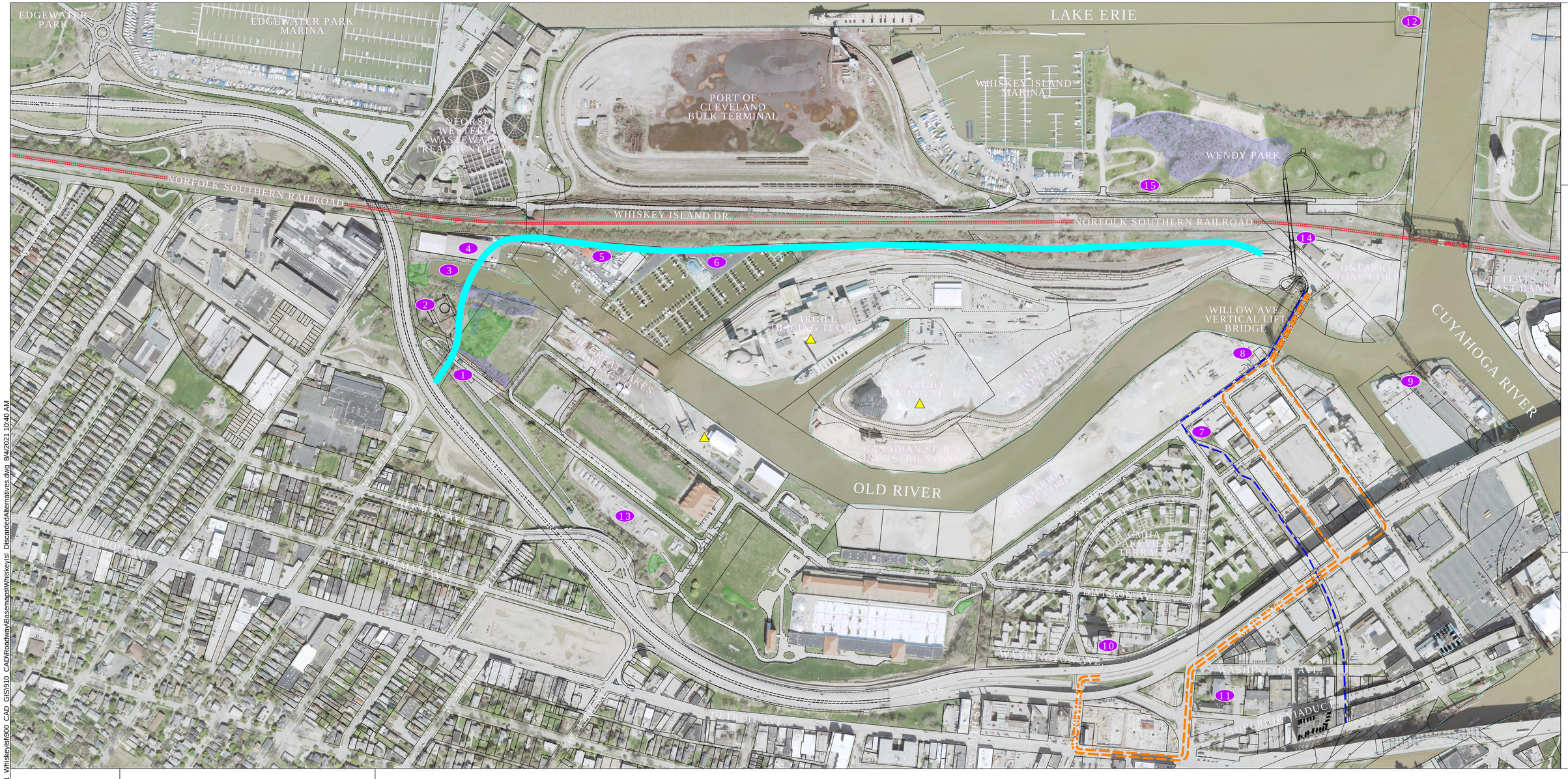

ALTERNATIVE ACCESS TO SOUTH WHISKEY ISLAND FEASIBILITY STUDY

ALTERNATIVE 8

AECOM

50 300 600

0 200 400 800

SCALE IN FEET

SITE OVERVIEW LEGEND

- DELINEATED WETLANDS
- BAT HABITAT AREA
- SITES CONTAINING REGULATED MATERIALS
- PROPOSED ALIGNMENT
- EXISTING TRUCK ROUTE
- EXISTING PEDESTRIAN / BIKE ROUTE

1. CLEVELAND AREA SOAP BOX DERBY
2. NEORSD WESTERLY TUNNEL DEWATERING PUMP STATION
3. FORMER GRAVING DOCK, TO BE FILLED BY EPA
4. MARINA STORAGE FACILITY
5. IVANCIC MARINE / CHANNEL PARK MARINA
6. OLDE RIVER YACHT CLUB AND DOCKOMINIUMS
7. CENTENNIAL TRAIL LAKE LINK
8. NEORSD WESTERLY LOW-LEVEL RELIEF SEWER
9. SCHERZER ROLLING LIFT BRIDGE (OUT OF SERVICE)
10. CMHA LAKEVIEW TOWER
11. ST. MALACHI PARISH
12. HISTORICAL CLEVELAND COAST GUARD STATION
13. CLEVELAND PUBLIC POWER SUBSTATION
14. WENDY PARK BRIDGE (PLANNED BY OTHERS)
15. WHISKEY ISLAND CONNECTOR (PLANNED BY OTHERS)

L:\DCS\Projects\TRN\60581121_Whiskeyisl\900_CAD_GIS\910_CAD\Roadway\Basemaps\Whiskeyisl_DiscardedAlternatives.dwg, 8/4/2021 10:40 AM

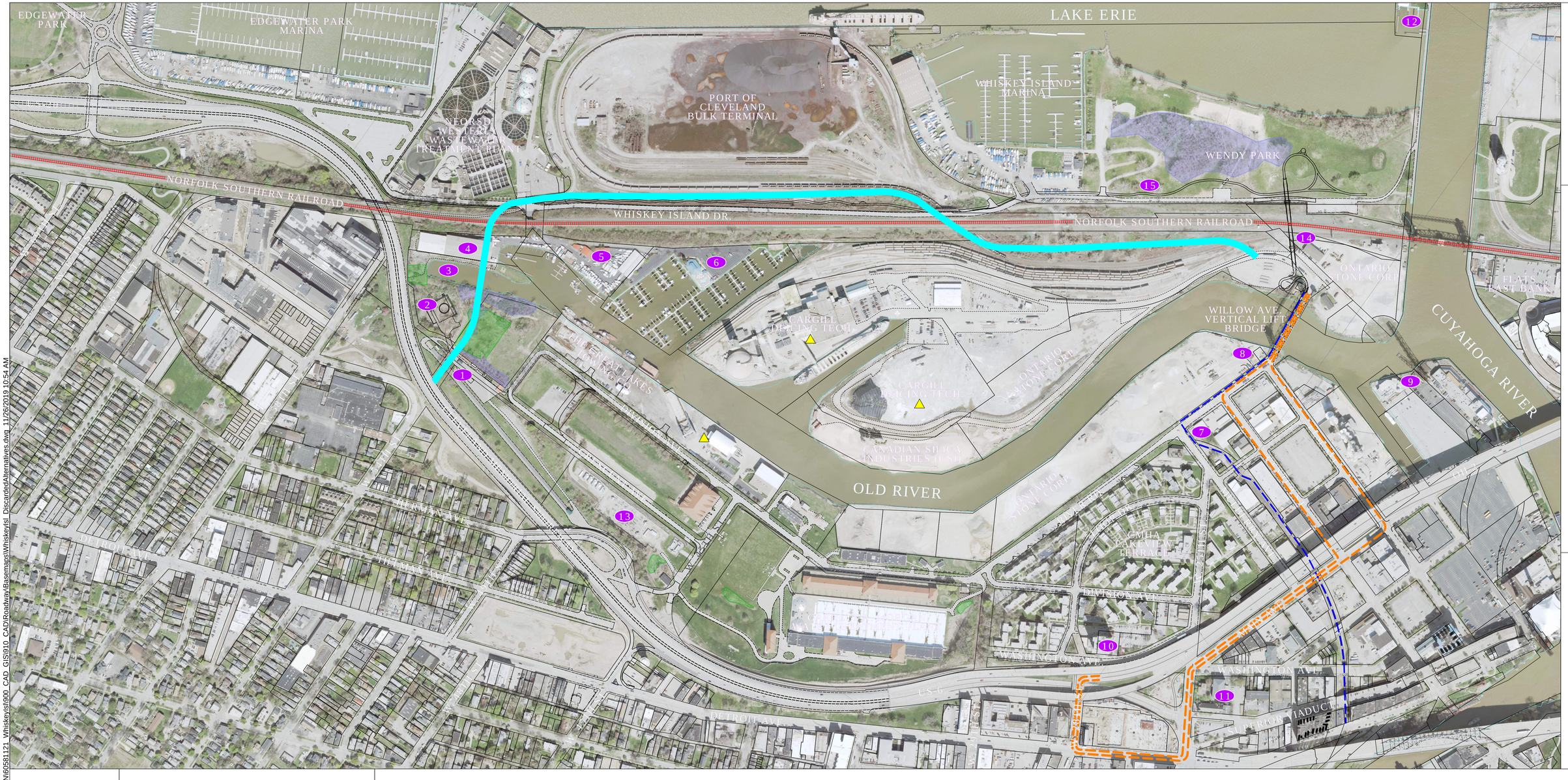

ALTERNATIVE ACCESS TO SOUTH WHISKEY ISLAND FEASIBILITY STUDY

ALTERNATIVE 9

AECOM

50 300 600

0 200 400 800

SCALE IN FEET

SITE OVERVIEW LEGEND

- DELINEATED WETLANDS
- BAT HABITAT AREA
- SITES CONTAINING REGULATED MATERIALS
- PROPOSED ALIGNMENT
- EXISTING TRUCK ROUTE
- EXISTING PEDESTRIAN / BIKE ROUTE

1. CLEVELAND AREA SOAP BOX DERBY
2. NEORSD WESTERLY TUNNEL DEWATERING PUMP STATION
3. FORMER GRAVING DOCK, TO BE FILLED BY EPA
4. MARINA STORAGE FACILITY
5. IVANCIC MARINE / CHANNEL PARK MARINA
6. OLDE RIVER YACHT CLUB AND DOCKOMINIUMS
7. CENTENNIAL TRAIL LAKE LINK
8. NEORSD WESTERLY LOW-LEVEL RELIEF SEWER
9. SCHERZER ROLLING LIFT BRIDGE (OUT OF SERVICE)
10. CMHA LAKEVIEW TOWER
11. ST. MALACHI PARISH
12. HISTORICAL CLEVELAND COAST GUARD STATION
13. CLEVELAND PUBLIC POWER SUBSTATION
14. WENDY PARK BRIDGE (PLANNED BY OTHERS)
15. WHISKEY ISLAND CONNECTOR (PLANNED BY OTHERS)

G:\Cleveland\DCS\Projects\TRN\60581121_Whiskeyisl\900_CAD_GIS\910_CAD\Roadway\Basemaps\Whiskeyisl_DiscardedAlternatives.dwg 11/26/2019 10:54 AM

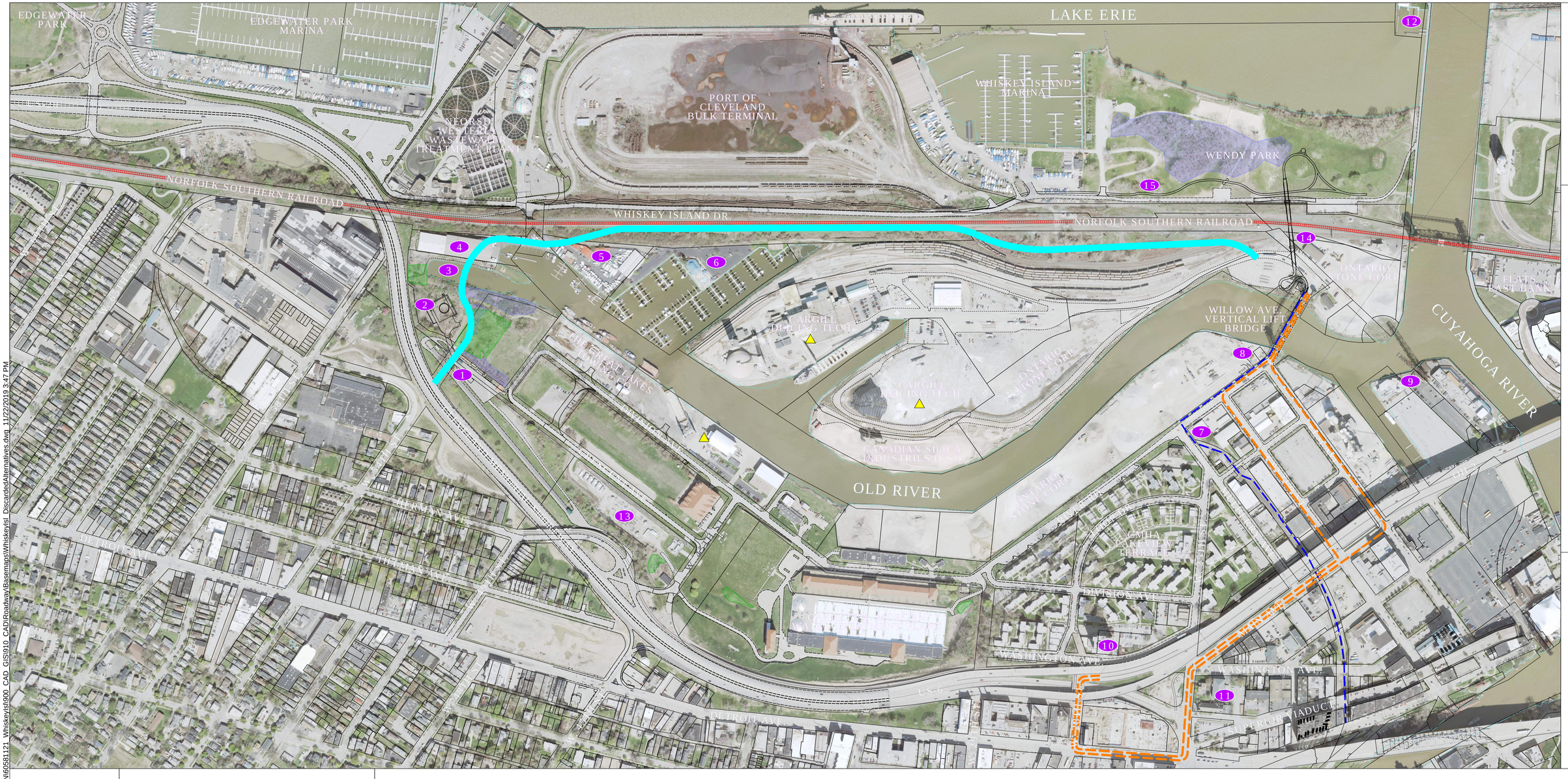

ALTERNATIVE ACCESS TO SOUTH WHISKEY ISLAND FEASIBILITY STUDY

ALTERNATIVE 10

AECOM

50 300 600

0 200 400 800

SCALE IN FEET

SITE OVERVIEW LEGEND

- DELINEATED WETLANDS
- BAT HABITAT AREA
- SITES CONTAINING REGULATED MATERIALS
- PROPOSED ALIGNMENT
- EXISTING TRUCK ROUTE
- EXISTING PEDESTRIAN / BIKE ROUTE

1. CLEVELAND AREA SOAP BOX DERBY
2. NEORSD WESTERLY TUNNEL DEWATERING PUMP STATION
3. FORMER GRAVING DOCK, TO BE FILLED BY EPA
4. MARINA STORAGE FACILITY
5. IVANCIC MARINE / CHANNEL PARK MARINA
6. OLDE RIVER YACHT CLUB AND DOCKOMINIUMS
7. CENTENNIAL TRAIL LAKE LINK
8. NEORSD WESTERLY LOW-LEVEL RELIEF SEWER
9. SCHERZER ROLLING LIFT BRIDGE (OUT OF SERVICE)
10. CMHA LAKEVIEW TOWER
11. ST. MALACHI PARISH
12. HISTORICAL CLEVELAND COAST GUARD STATION
13. CLEVELAND PUBLIC POWER SUBSTATION
14. WENDY PARK BRIDGE (PLANNED BY OTHERS)
15. WHISKEY ISLAND CONNECTOR (PLANNED BY OTHERS)

G:\Cleveland\DCS\Projects\TRN\60581121_Whiskeyisl\900_CAD_GIS\910_CAD\Roadway\Basemaps\Whiskeyisl_DiscardedAlternatives.dwg 11/22/2019 3:47 PM