



Ord. No. 537-2022
By Council Member Howse

An ordinance replacing a ten (10) foot Mapped Setback from the property line with a zero (0) foot Mapped Setback from the property line along the southern side of Hough Avenue between East 75th Street and Crawford Road (Map Change 2647).

BE IT ORDAINED BY THE COUNCIL OF THE CITY OF CLEVELAND:

Section 1. That the existing Mapped Building Setback of ten (10) feet from the property line shall be removed on the southern side of Hough Avenue between East 75th Street and Crawford Road;

And as identified on the attached map, the ten (10) foot Mapped Building Setback from the property line is hereby removed from the Building Zone Maps of the City of Cleveland;

Section 2. That a Mapped Building Setback of zero (0) feet from the property line shall be established on the southern side of Hough Avenue between East 75th Street and Crawford Road;

And as identified on the attached map, a zero (0) foot Mapped Setback from the property line is hereby established on the Building Zone Maps of the City of Cleveland;

Section 3. That the changes described in Section 1 and Section 2 shall be identified as Map Change No. 2647, and shall be made upon the Building Zone Maps of the City of Cleveland on file in the office of the Clerk of Council and on file in the office of the City Planning Commission by the appropriate person designated for this purpose by the City Planning Commission.

Section 4. That this ordinance shall take effect and be in force from and after the earliest period allowed by law.



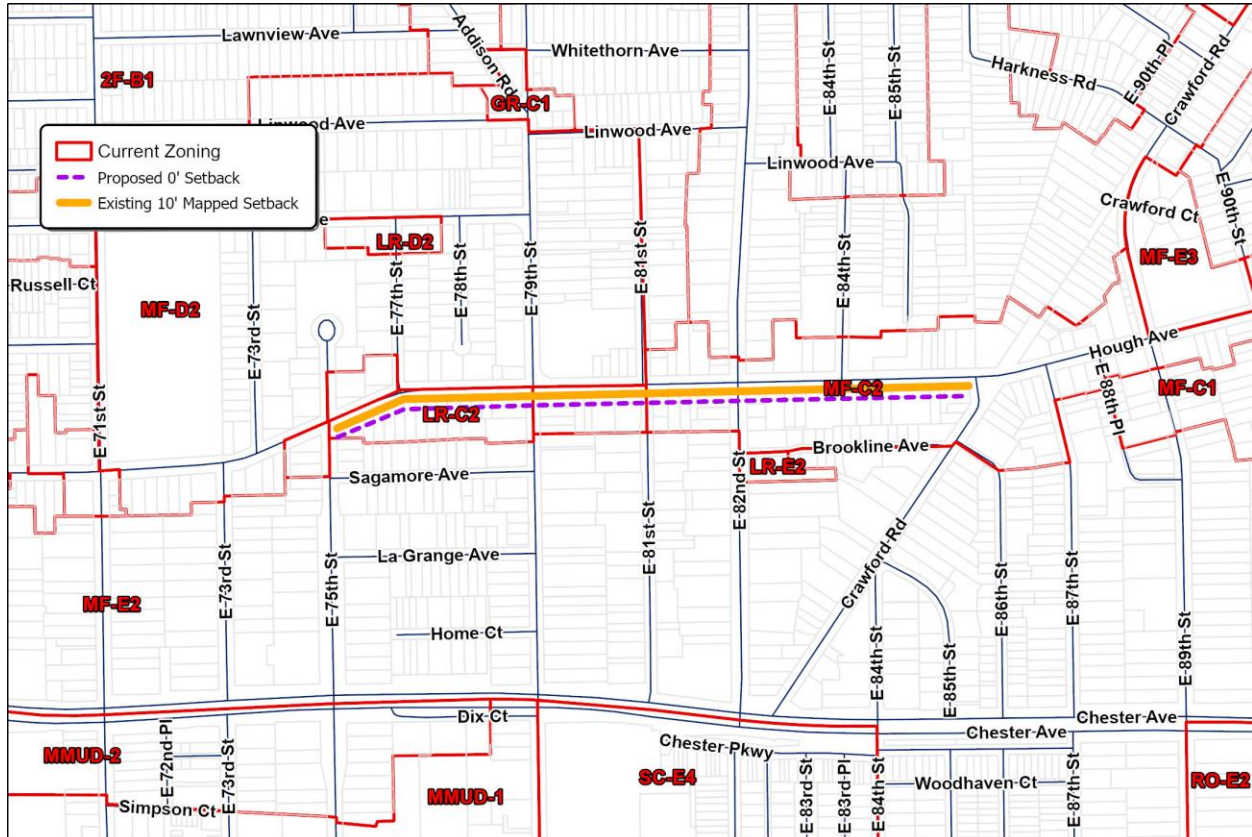
City of Cleveland

Justin M. Bibb, Mayor

City Planning Commission






Joyce Pan Huang, Director
Cleveland City Hall
601 Lakeside Avenue, Room 501
Cleveland, Ohio 44114
T: 216/664-2210 F: 216/664-3281
www.planning.clevelandohio.gov



Map Change 2647

Replacing a ten (10) foot Mapped Setback from the property line with a zero (0) foot Mapped Setback from the property line along the southern side of Hough Avenue between E. 75 Street & Crawford Road (Map Change 2647).

Mayor Justin M. Bibb Date: March 22, 2022

**Passed July 13, 2022.
Effective August 12, 2022.**